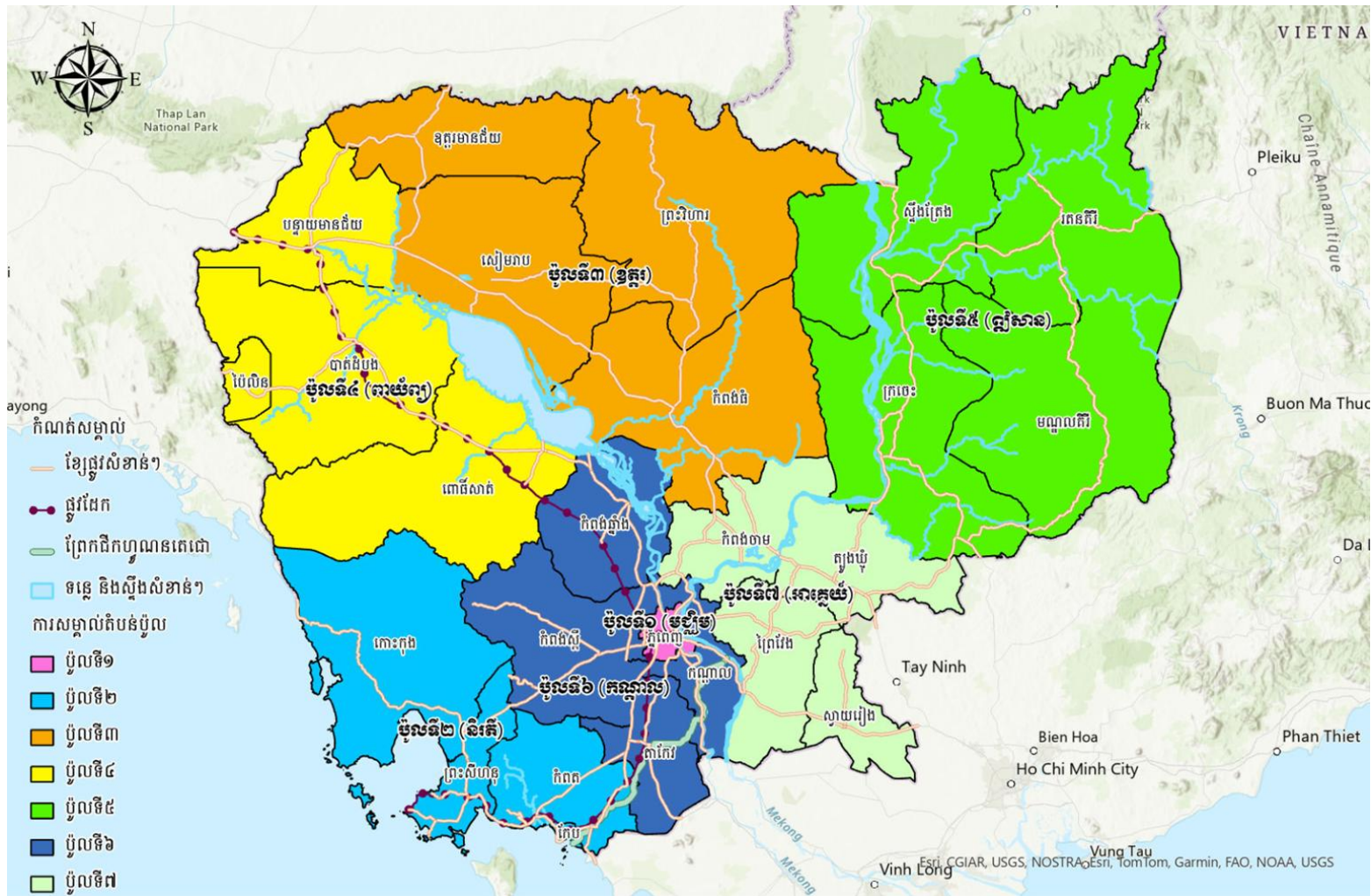


This is not an ADB material. The views expressed in this document are the views of the author/s and/or their organizations and do not necessarily reflect the views or policies of the Asian Development Bank, or its Board of Governors, or the governments they represent. ADB does not guarantee the accuracy and/or completeness of the material's contents, and accepts no responsibility for any direct or indirect consequence of their use or reliance, whether wholly or partially. Please feel free to contact the authors directly should you have queries.

# Building NSDI Cambodia

## 5-Year Implementation Roadmap



- កំណត់សម្គាល់
- ខ្សែផ្លូវសំខាន់ៗ
- ផ្លូវដែក
- ព្រែកជីកហូរទឹកចេញ
- ទន្លេ និងស្ទឹងសំខាន់ៗ
- ការសម្គាល់តំបន់ប្តូរ
- ប៊ូលទី១
- ប៊ូលទី២
- ប៊ូលទី៣
- ប៊ូលទី៤
- ប៊ូលទី៥
- ប៊ូលទី៦
- ប៊ូលទី៧

# Introduction & Background

## Current Challenges:

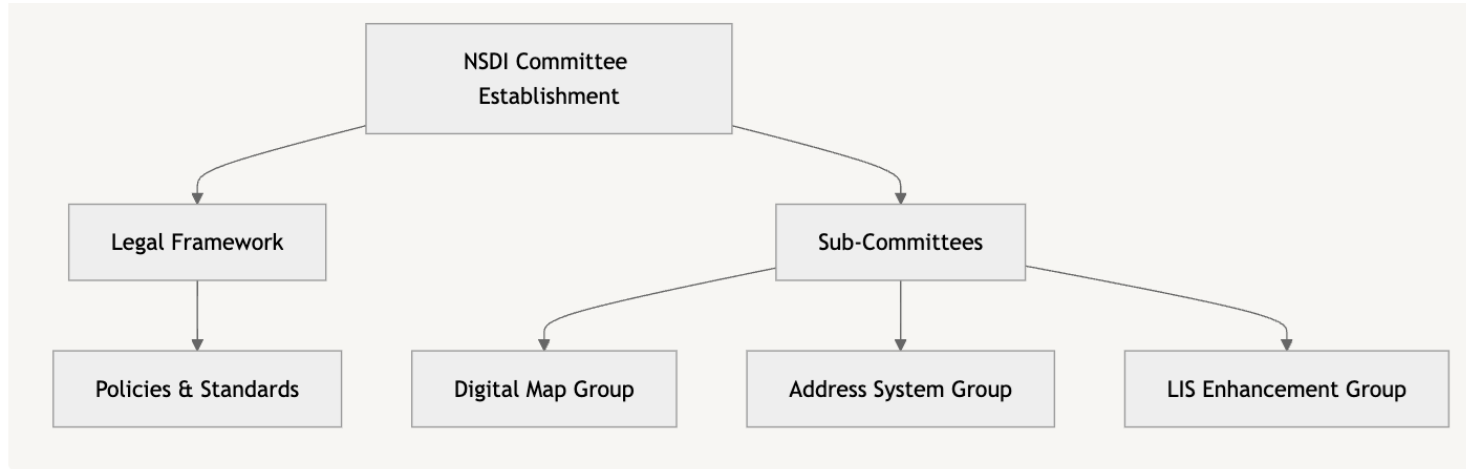
- Fragmented spatial data across ministries
- Lack of standardized procedures
- No central coordination authority
- Inefficient resource utilization

## Why NSDI Committee?

- Enable coordinated spatial data management
- Establish unified standards
- Improve resource efficiency
- Support evidence-based decision making

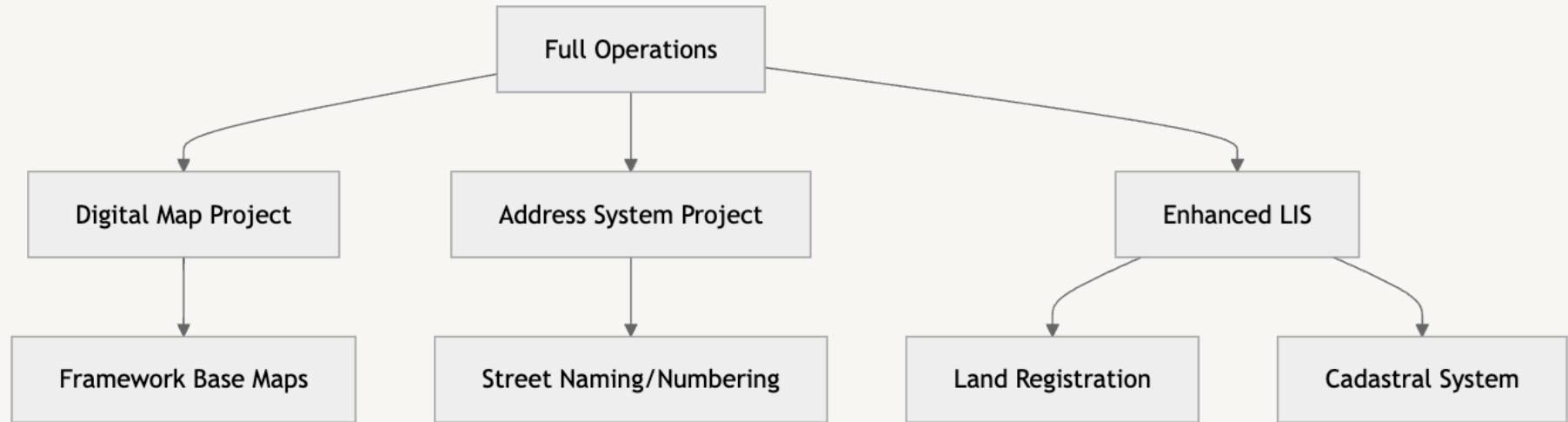
# Project Structure & Goals

Year 1-2: Foundation



# Project Structure & Goals

Years 3-5: Implementation (2026-2028)

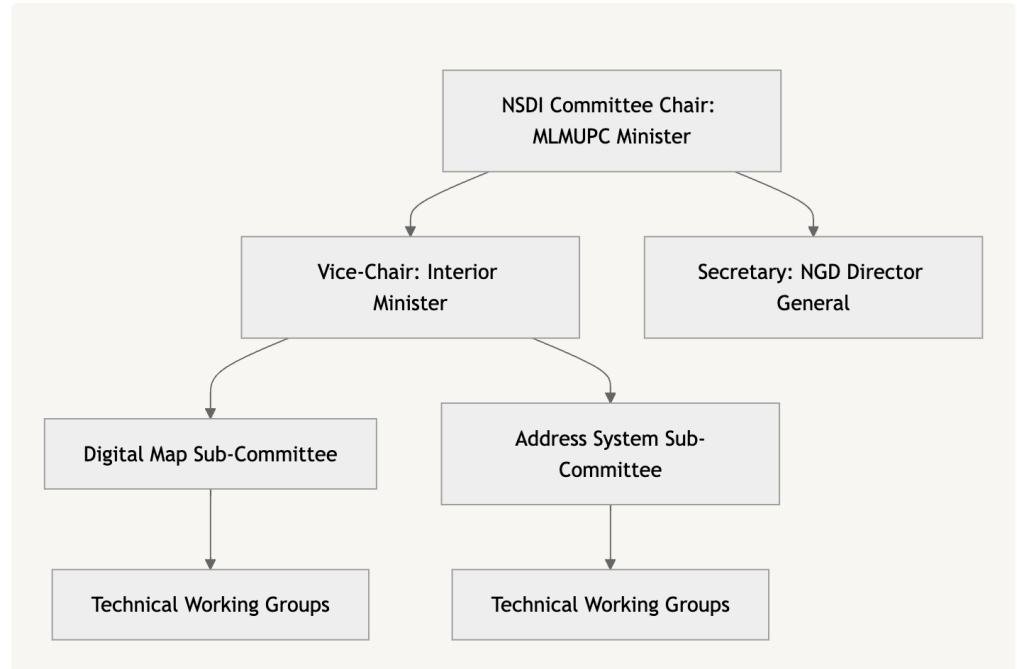


# Governance Structure

## Key Components:

1. NSDI Committee
  - Policy development
  - Standards approval
  - Inter-ministry coordination
  - International cooperation
1. Sub-Committees
  - Digital Map: Technical standards & protocols
  - Address System: Naming & numbering standards

## Leadership Structure



# Implementation Strategy

## Leading Agency: MLMUPC

- Chair NSDI Committee
- Coordinate sub-committees
- Oversee implementation
- Manage stakeholders

## Coordination Mechanism:

### Regular Meetings

- Monthly: NSDI Committee
- Bi-monthly: Sub-committees
- Quarterly: Progress reviews
- Annual: Planning sessions

### Budget Overview:

- Years 1-2: \$1.026M
- Years 3-5: \$11.134M
- Total: \$12.16M

# Timeline

## Phase 1 (Years 1-2):

- Establish NSDI Committee
- Create legal framework
- Form sub-committees
- Develop standards

## Phase 2 (Years 3-5):

### Digital Map Priority Areas:

- Urban centers
- Economic zones
- Infrastructure corridors
- Agricultural regions

## Phase 2 (Years 3-5):

### Address System Priority Areas:

- Capital city
- Provincial capitals
- Major urban areas
- Economic zones