

This is not an ADB material. The views expressed in this document are the views of the author/s and/or their organizations and do not necessarily reflect the views or policies of the Asian Development Bank, or its Board of Governors, or the governments they represent. ADB does not guarantee the accuracy and/or completeness of the material's contents, and accepts no responsibility for any direct or indirect consequence of their use or reliance, whether wholly or partially. Please feel free to contact the authors directly should you have queries.



OPENKNOWLEDGEKIT

LOCAL KNOWLEDGE

LOCAL JOBS


LOCAL STEWARDSHIP



Map the
Philippines

OpenKnowledgeKit is a free and open source tool kit to empower local women with digital employment and stewardship of the economic, climate, and social prosperity of their communities.


The Innovation: Free and Open Source Software Powers Industry-Leading 3D Reconstruction Processing



3DStreetView



360 Libre



OpenDroneMap

How it Works:



Free and Open Source Survey and Data Collection Tool

- **Easy to learn**
- **One hour to set up surveys on any smart phone**
- **Works without internet**



How it Works: 3DStreetView


Trainee: Deohana

I eduray Indigenous mother from
the conflict region of the Philippines

20-Minute Video Training:

12 photos = 360 degree image capture
x 3 angles: Up, straight and down angle

36 photos each 360° set



In her first trial, Deohana completed one 360° set in 2.5 minutes, and took photos every 2 meters over a 40 meter road segment.

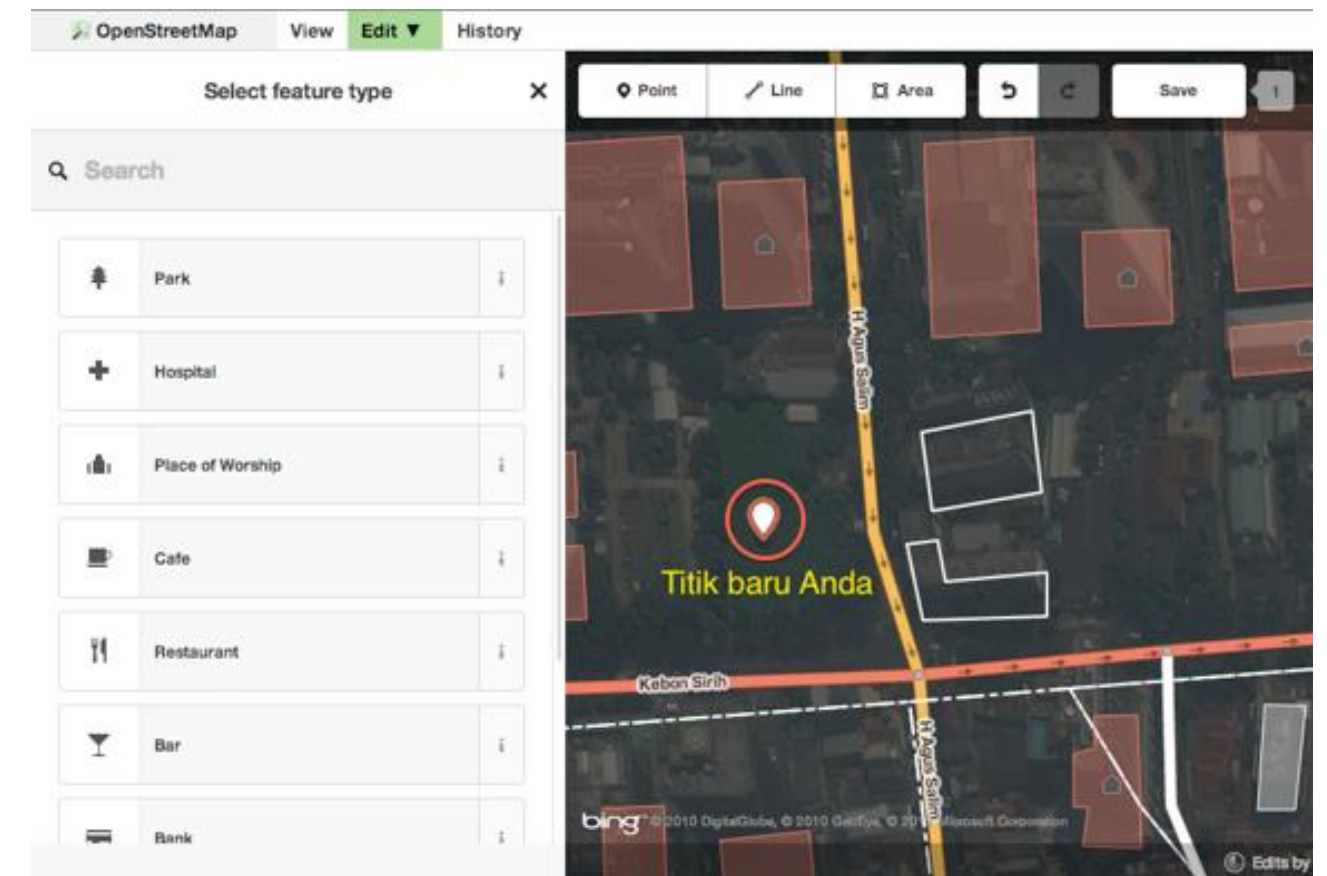
3D reconstruction technology creates accurate, geospatially referenced data used in

- **Land Titles**
- **Disaster and Climate Change Models**
- **Transportation and Logistics Planning**
- **Infrastructure Planning and Monitoring**

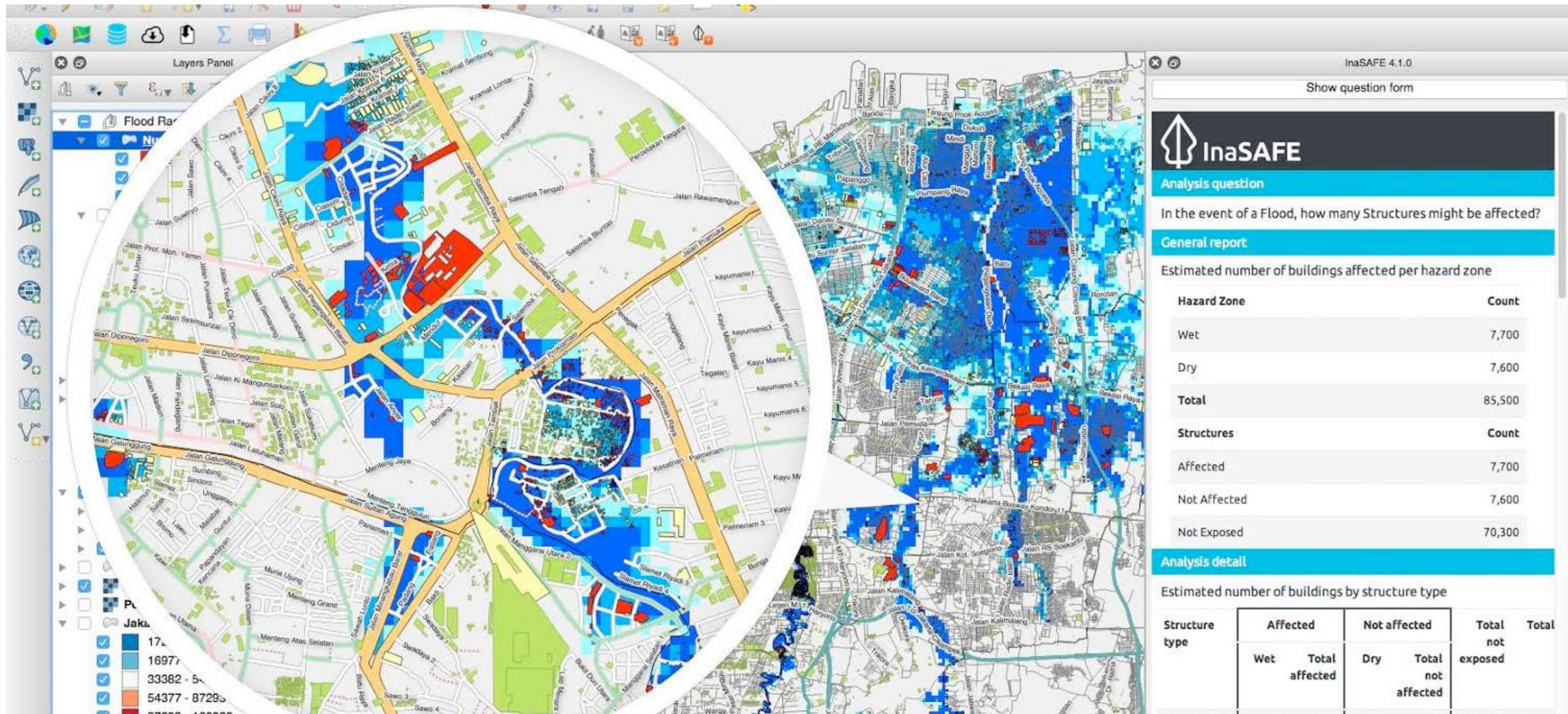
Interoperability with the World's Leading Free and Open Source Map Editing Platform



- 7 million global users
- 6 free satellite imagery sources for remote mapping and validation
- 1-minute, 30 minutes and up to 3-day remote mapping tutorials



Interoperability with the QGIS, the World's Leading Free and Open Source Mapping Analytics Platform



OpenKnowledgeKit Founding Organizations





Map the Philippines





OpenMap Development Tanzania



Empowering women through entrepreneurship, freelancing and remote work

CONNECTED
women



Immediate Digital Employment Opportunities in Marginalized Communities 100m at a Time

Global Initiatives: 2021 UN Decade of Action for Road Safety

**Bloomberg
Philanthropies**



**International Road Assessment
Programme**



WORLD BANK GROUP




Global Road Safety Facility

Immediate Opportunities for Women-Led Local Survey and Map Data Collection for Global Covid-19 Recovery Efforts



The Ability to Complete Accurate Disaster and Climate Change Risk Mapping After Decades-Long Delays

178 Country Indigenous and Community-Conserved Areas (ICCAs)



CELINA AGATON



celinaagaton.com



[@celinaagaton](https://twitter.com/celinaagaton)



Map the
Philippines