

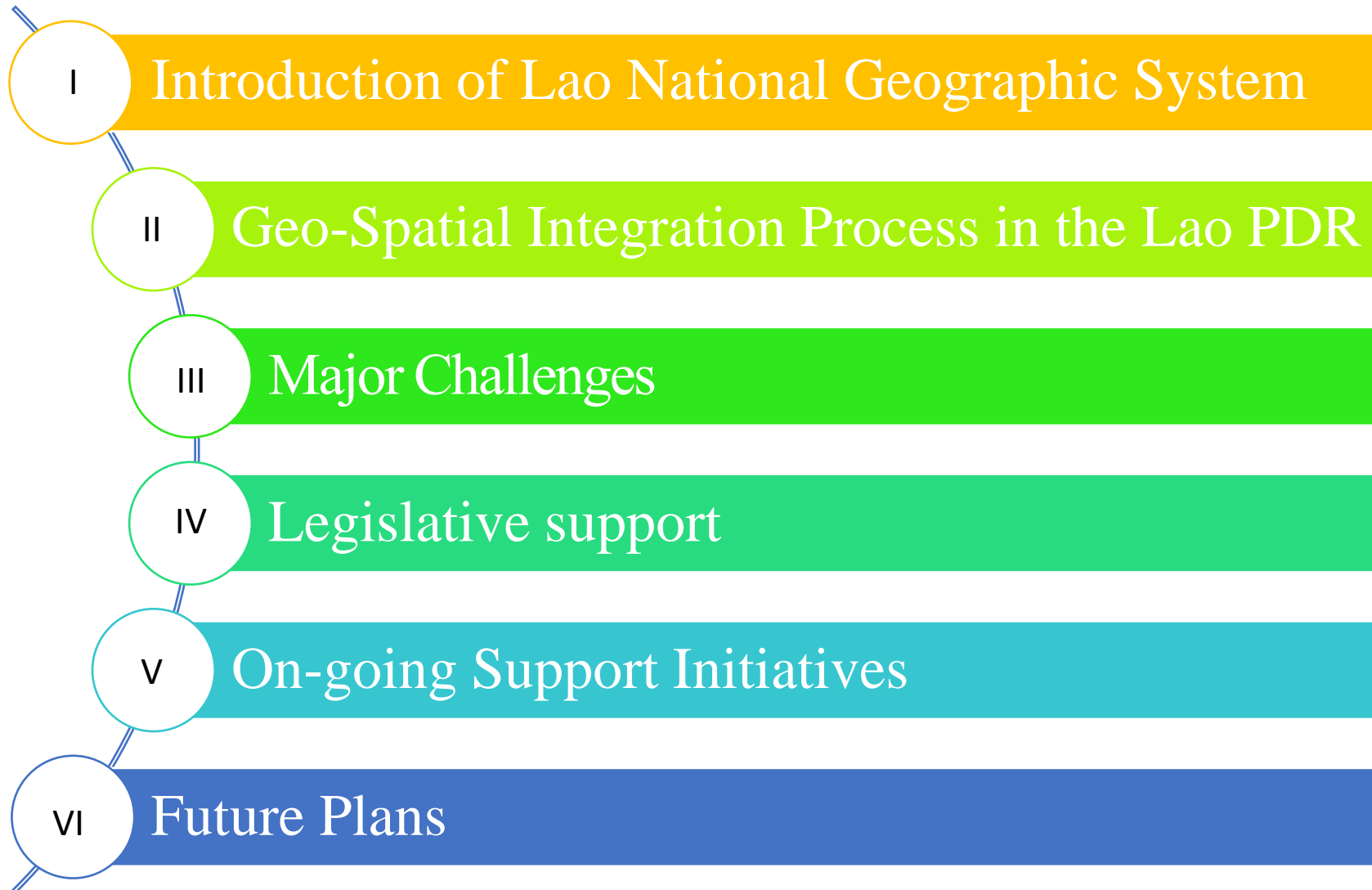


# National Geospatial Information Development Status in Lao PDR.

This is not an ADB material. The views expressed in this document are the views of the author/s and/or their organizations and do not necessarily reflect the views or policies of the Asian Development Bank, or its Board of Governors, or the governments they represent. ADB does not guarantee the accuracy and/or completeness of the material's contents, and accepts no responsibility for any direct or indirect consequence of their use or reliance, whether wholly or partially. Please feel free to contact the authors directly should you have queries.

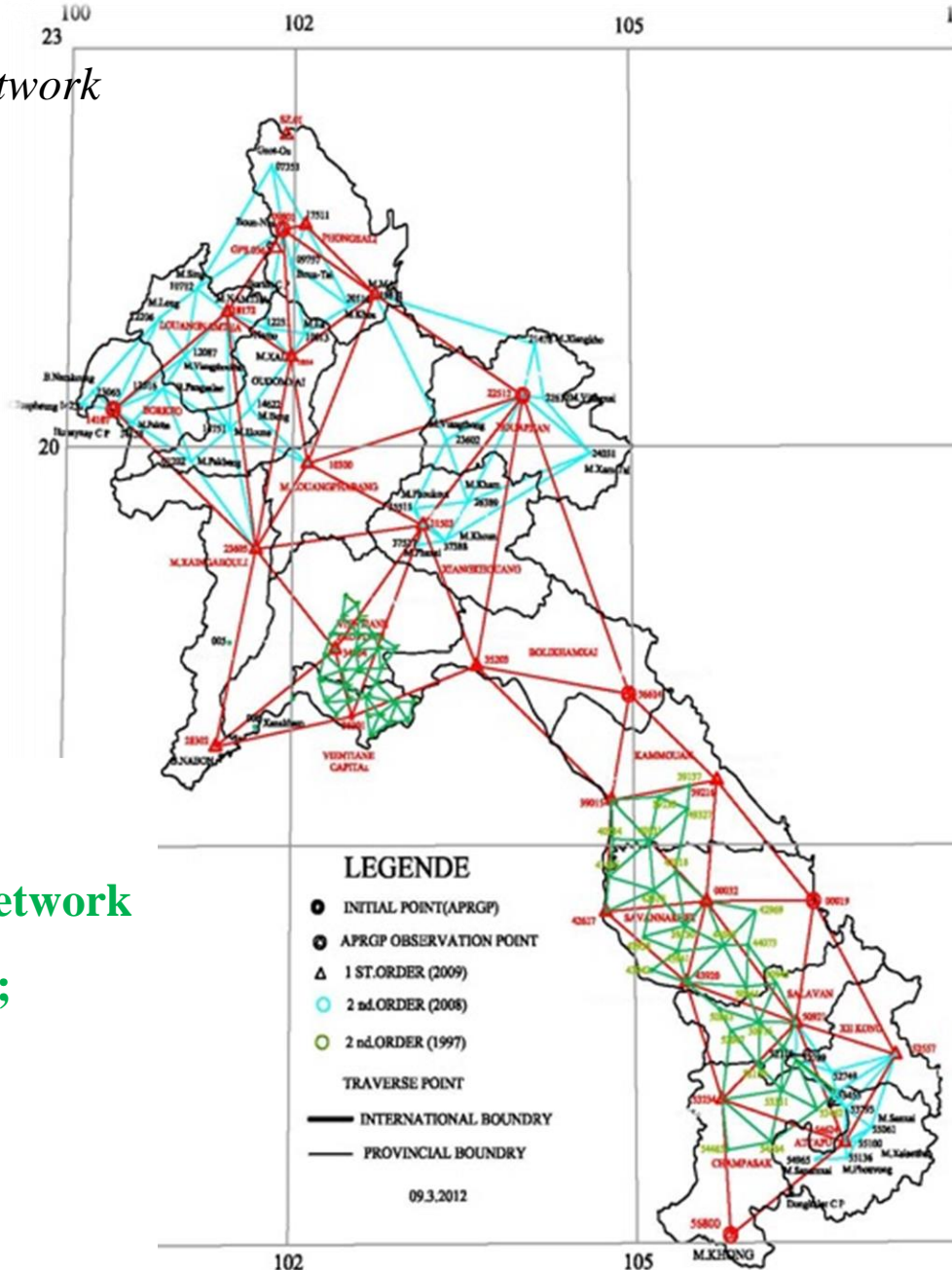

By: Dr. Thatheva SAPHANGTHONG  
Deputy Director General  
Department of Agricultural Land Management

# CONTENT



# i. Introduction to the National Geographic System

## National Geodetic Network



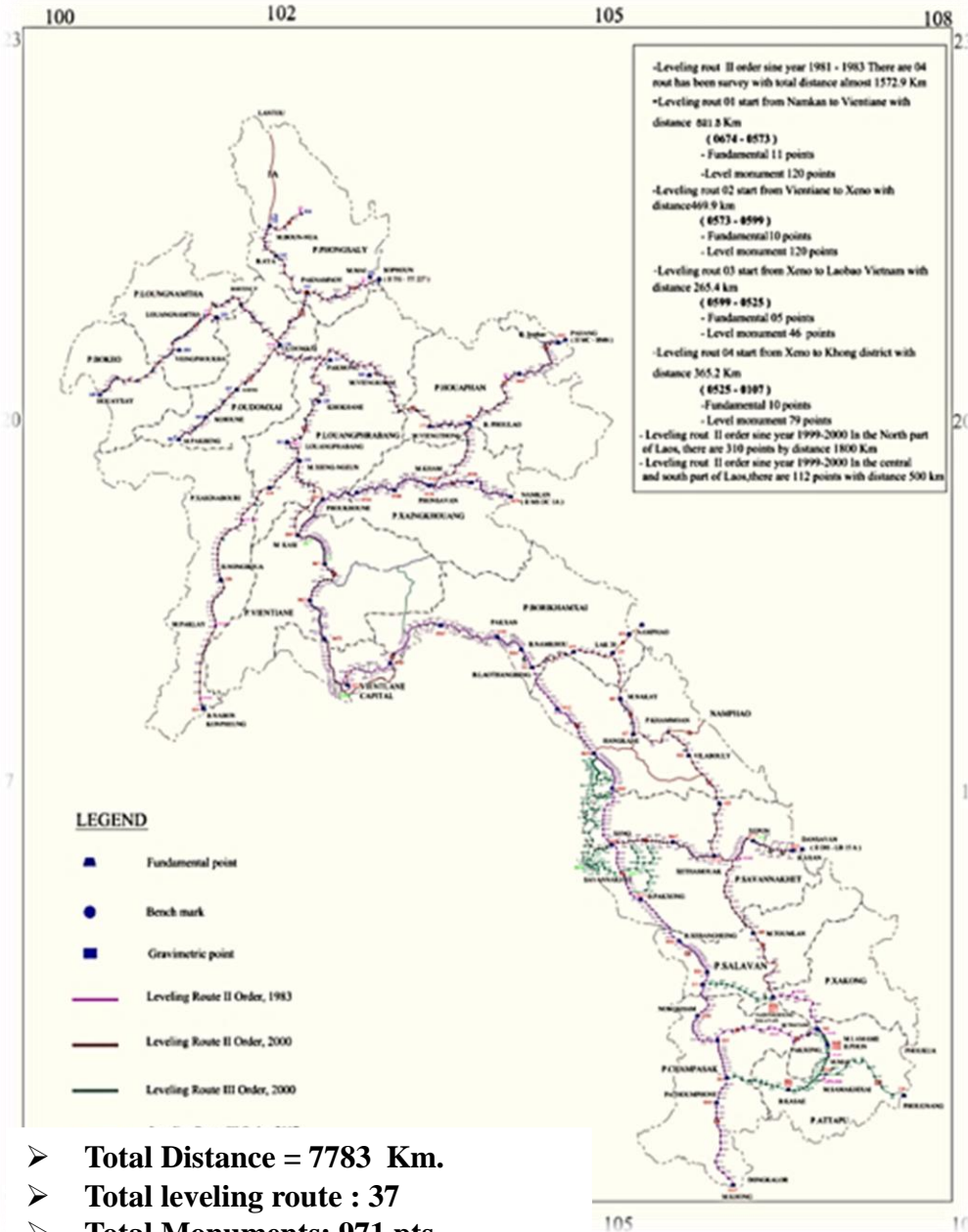
Since 2011-2014

National Geodetic Network

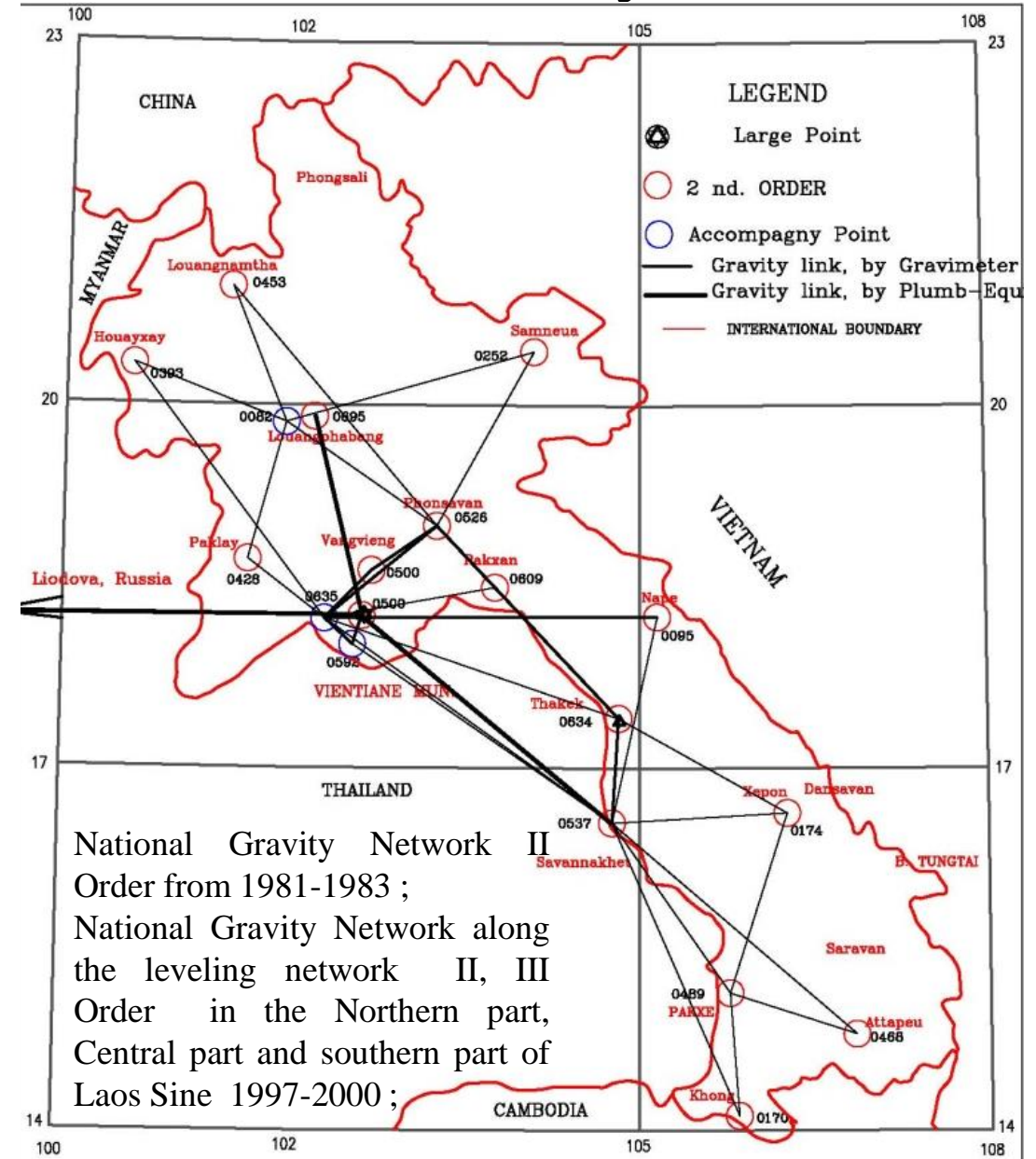
1st order 132 Points;

2<sup>nd</sup> order 57 points

# National Leveling Network



# National Gravity Network

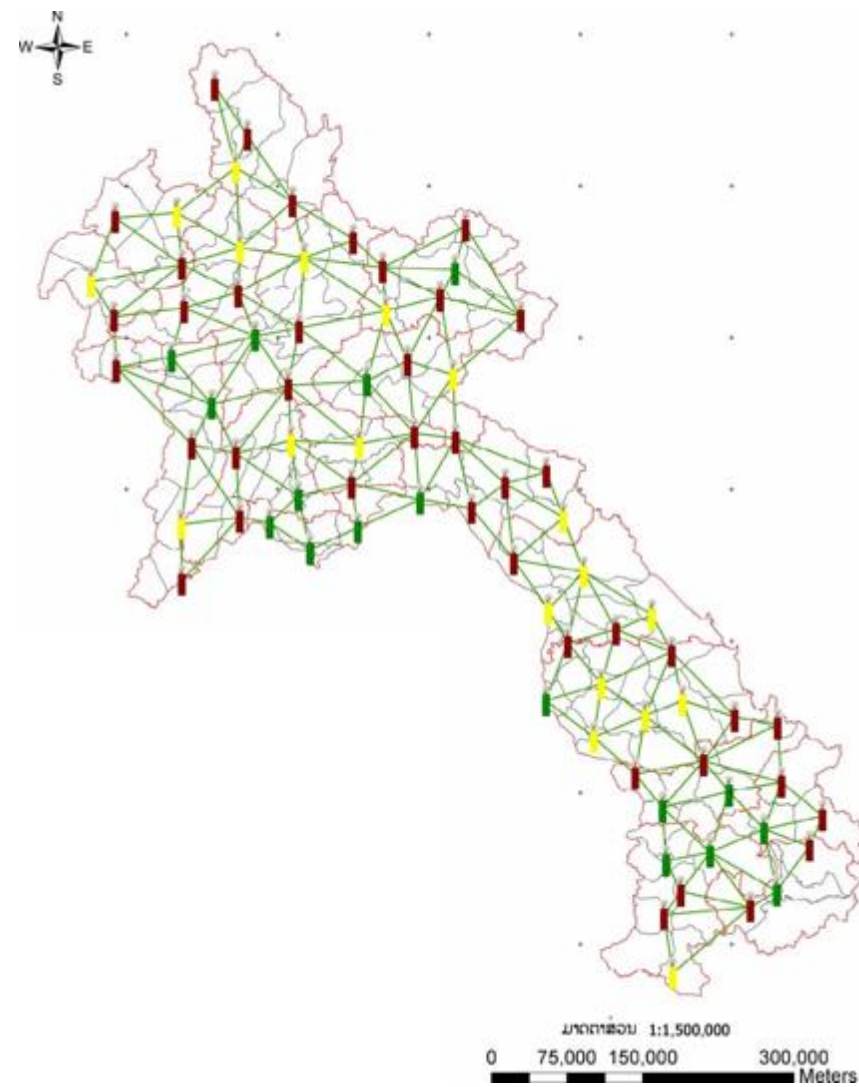
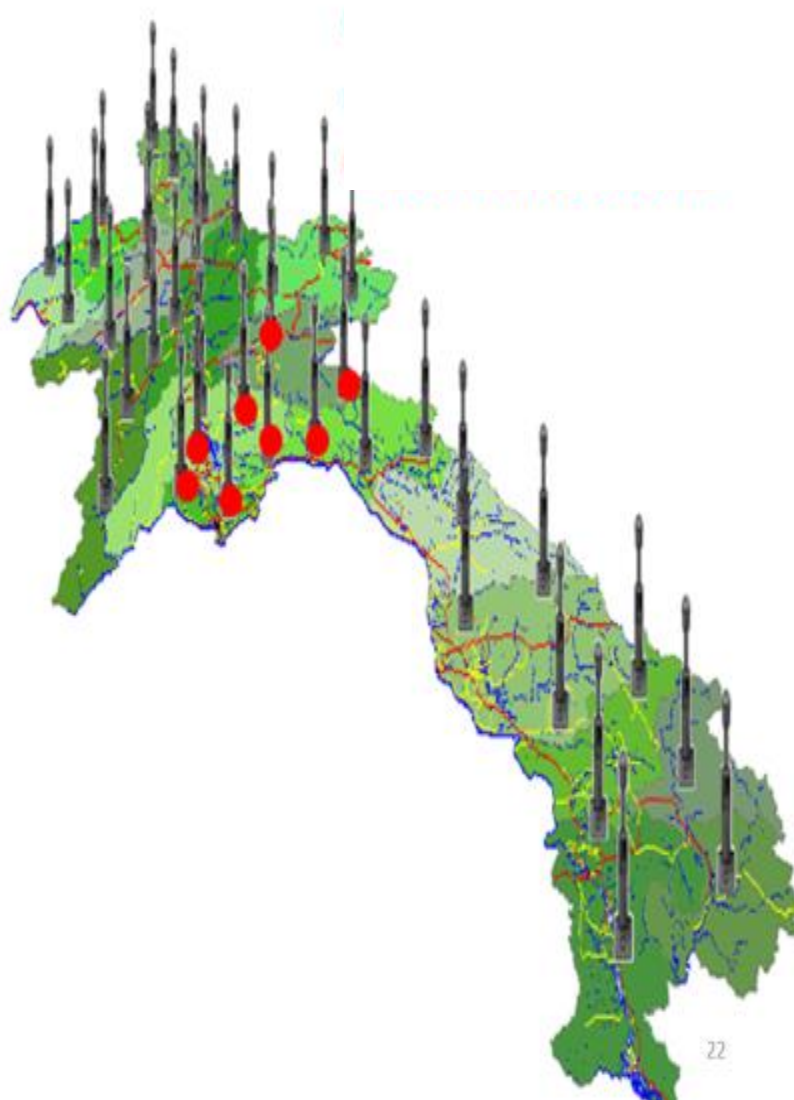


## *CORS in The Lao PDR*


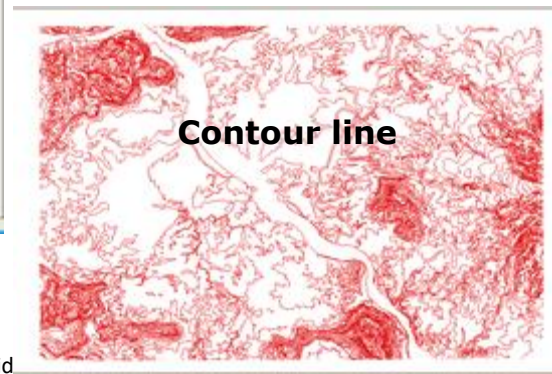
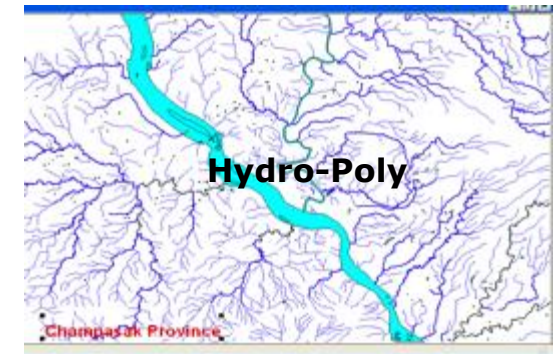

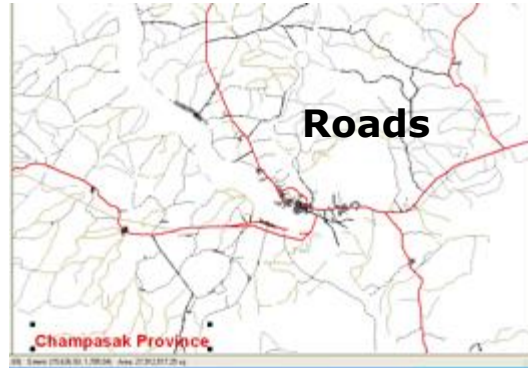
NGD- 9/53

DOL- 35/77

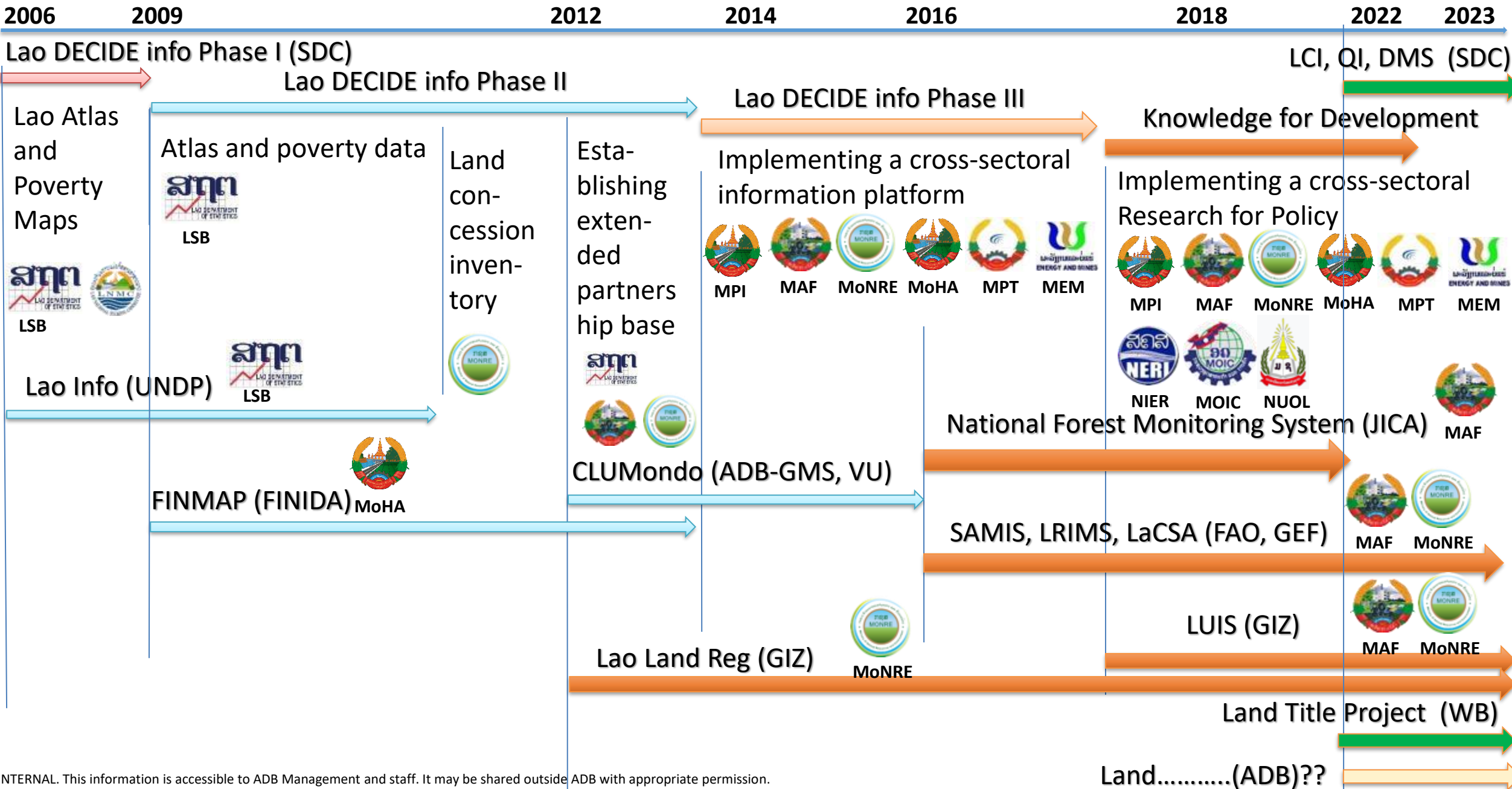
MAF- 3



# Digital data layers in Lao PDR

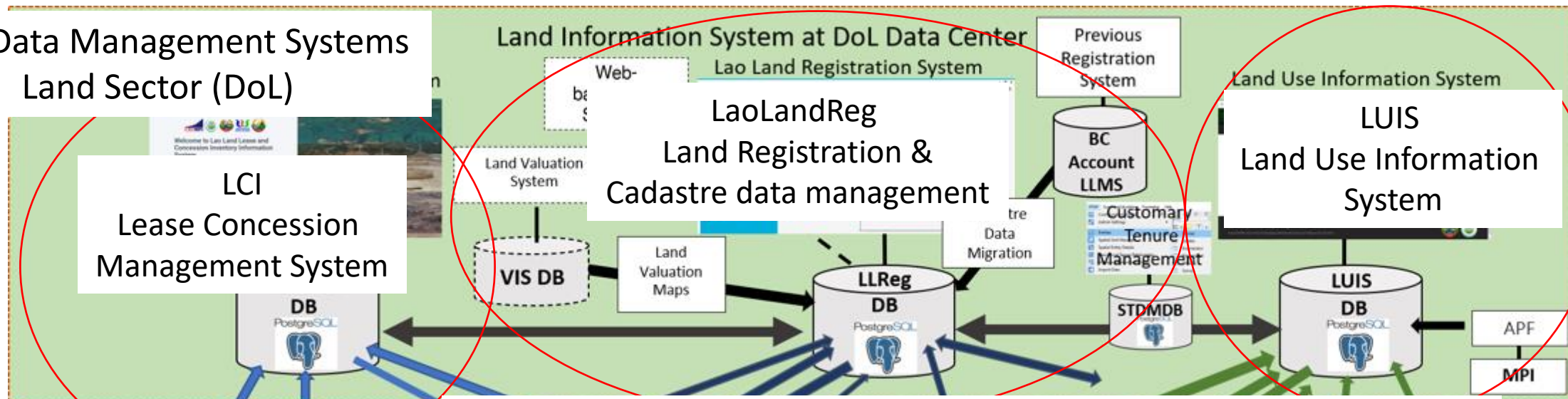


# II. Geo-Spatial Integration Process in the Lao PDR



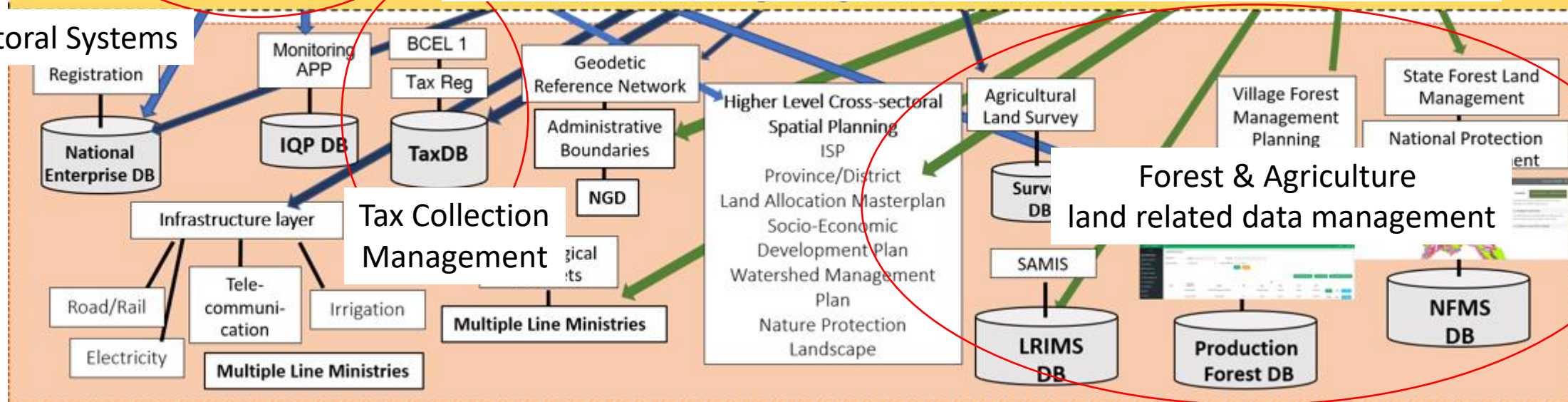
# III. Major Challenges: Data Exchange – Integration

Land Data Management Systems  
Land Sector (DoL)



How to organize/enable data exchange – data integration?

Sectoral Systems



# IV. Legislative support

- Land Law (2019)
- National Land Master Plan (2018)
- Forest Law (2020)
- Law of Urban Plans (1999)
- Environmental Protection Law (2013)
- Law of Survey and Mapping 08/Na, November 16, 2021
- Decree 330 /Government on Surveying, Aerial photography and Mapping in Laos PDR.
- Regulation on Surveying, Aerial Photography and Mapping.
- Specifications for Surveying, Aerial photography and Mapping.
- Agricultural Land Management Strategy to 2030 (2022)

# V. Ongoing Support Initiatives

## Enhancing Systematic Land Registration

- Registration & titling of up to 1,000,000 land parcels by 2025 (supported by World Bank ESLRP and KfW LMPL)

## Improving delivery of land administration services

- Further customization and roll-out of land registration system LaoLandReg v.7 (supported by GIZ LMDP, World Bank ESLRP)
- Upgrading land offices (supported by World Bank ESLRP & KfW LMPL)

## Digital data management – Digitalization of land records

- Scanning and archiving of old land records (supported by World Bank ESLRP & World Bank LCTP)
- Cadastral reconstruction/resurvey (supported by Korean Consulting Consortium)

## Upgraded & Improvement of ICT Infrastructure

- Upgrade of the national datacenter (supported by GIZ LMDP)
- Establishing regional data centers (supported by World Bank ESLRP)

## Establishment of web-based land information service portal

- Land Information Service Portal (supported by World Bank LCTP)
- Integrated Land Information & Portal Service (supported by Korean Consulting Consortium)

## V. Future Plan

**NGD, MoHA** will implement:

- ✓ Establishment of CORS Networks,
- ✓ Updating map scale 1:50 000,
- ✓ Digital Topographic Mapping at scale 1:25 000 covering plateau area; scale 1:5000 in the main cities (Provincial Head Quarters) and scale 1:2000, 1:1000 in Vientiane Capital (Residential area),
- ✓ Human resource development,
- ✓ National Spatial Data Infrastructure (NSDI).

# V. Future Plan (cons.)

## **DoL, MoNRE**

- ✓ Cadastral Resurvey based on drone technology
- ✓ Quality control of Systematic Land Registration
- ✓ Cadastral survey and mapping of residential land areas in the forest land
- ✓ Survey and mapping of concession areas

## **DALaM and DoF, MAF**

- ✓ Agricultural Land Survey
- ✓ Soil Survey
- ✓ Forest Land Survey
- ✓ Capacity Development of provincial and district staffs

# Lessons learnt

- 1) 2-3 keys lessons from workshop : a) legal framework b) sustainability funding c) Fundamental datasets and standard d) capacity building...2) All sessions are important but NSDI is most relevant to the case of National Geography Department in Laos, we have initiated to establish NSDI of Laos refer to our law on survey and mapping 2021 and 5 year plan 2020-2025 of Ministry of Home Affairs. 3) Our department have just planned to initiated and to assessment NSDI of Laos 4) We also need budget, capacity building and awareness to support and to implement NSDI of the county .



*Thank you for your attention!*