

# Personal Information

**Damiao Barreto da Costa Araujo**  
**Geodetic & Geospatial Engineer**  
**Direcor of Cadastral Services**  
**Land & Property-Timor Leste**  
**(Local Government)**

**There of Us Participant From Timor Leste**

This is not an ADB material. The views expressed in this document are the views of the author/s and/or their organizations and do not necessarily reflect the views or policies of the Asian Development Bank, or its Board of Governors, or the governments they represent. ADB does not guarantee the accuracy and/or completeness of the material's contents, and accepts no responsibility for any direct or indirect consequence of their use or reliance, whether wholly or partially. Please feel free to contact the authors directly should you have queries.

# Where is Timor Leste ?



# Basic Information About East Timor

**East Timor voted for independence in 1999 and achieved full independence in 2002.**

**Official Name : República Democrática de Timor Leste**

**Timor-Leste's land : 15,000 km<sup>2</sup>**

**The capital of East Timor : Dili**

**Population : 1.167,242 (Census 2015)**

**Languages : Tetum and Portuguese as the official Language**

**Currency : USD**

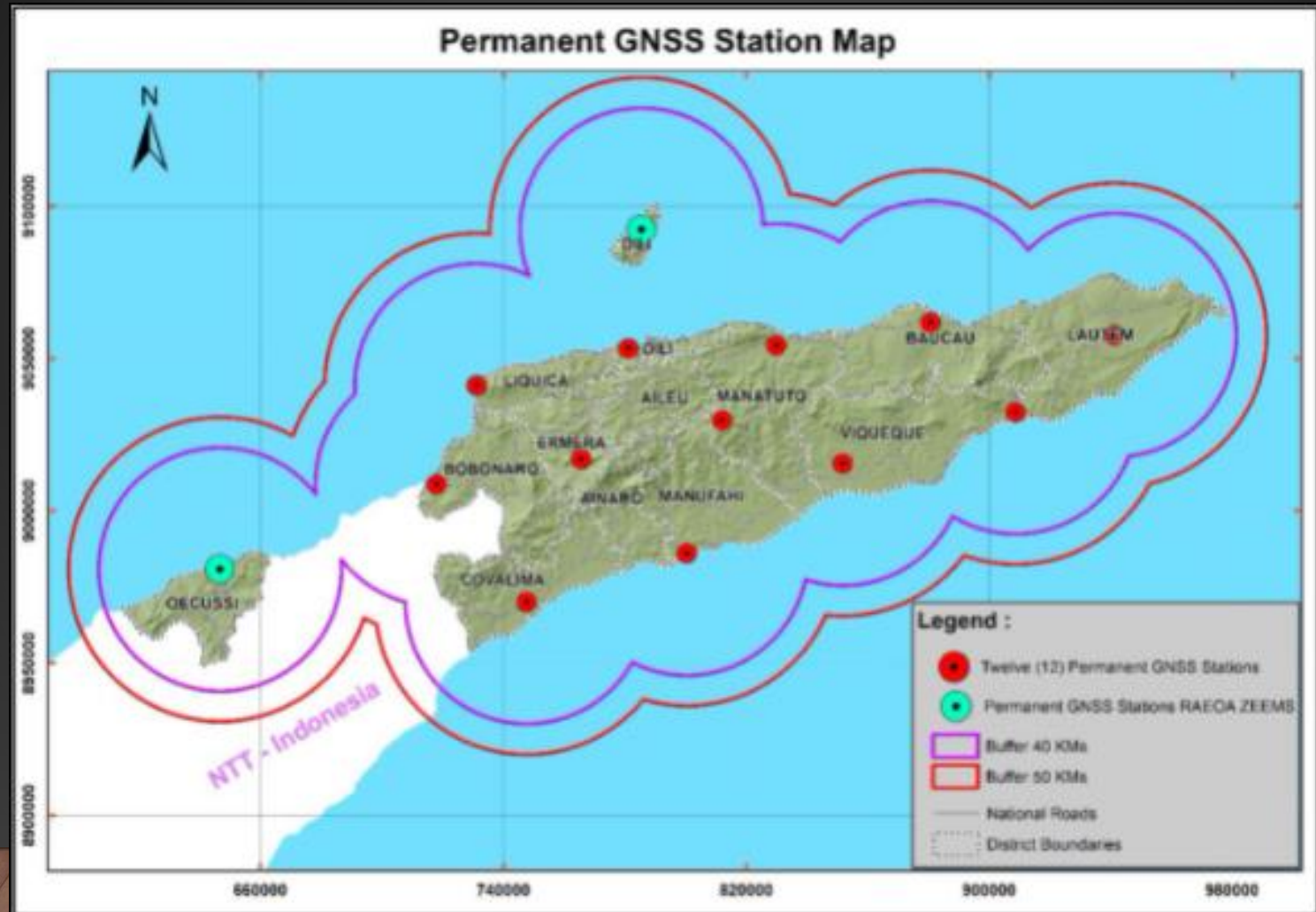
# What we get durin this workshop?

## “Key Lessons”

1. Cadastral Management System
2. Land Registration Management system
3. Property Tax Management (the most relevant session) why?
4. 3D Laser Scanner (to be Implemented to 3D Cadastral Information system)

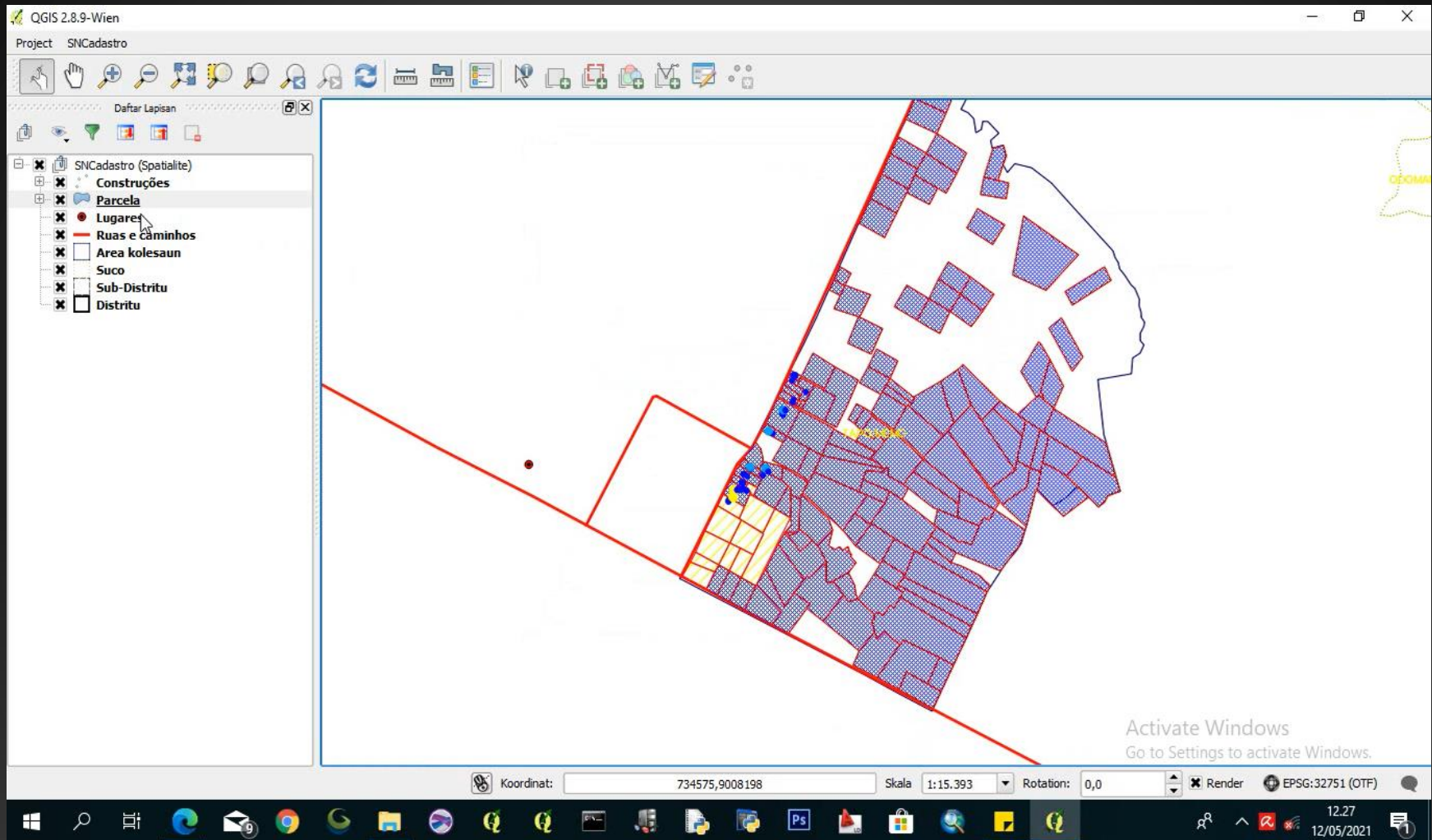
# Ongoing Project

## 1. Permanent GNSS Cors Station will be installed to 8 Municipality (Under Costruction)





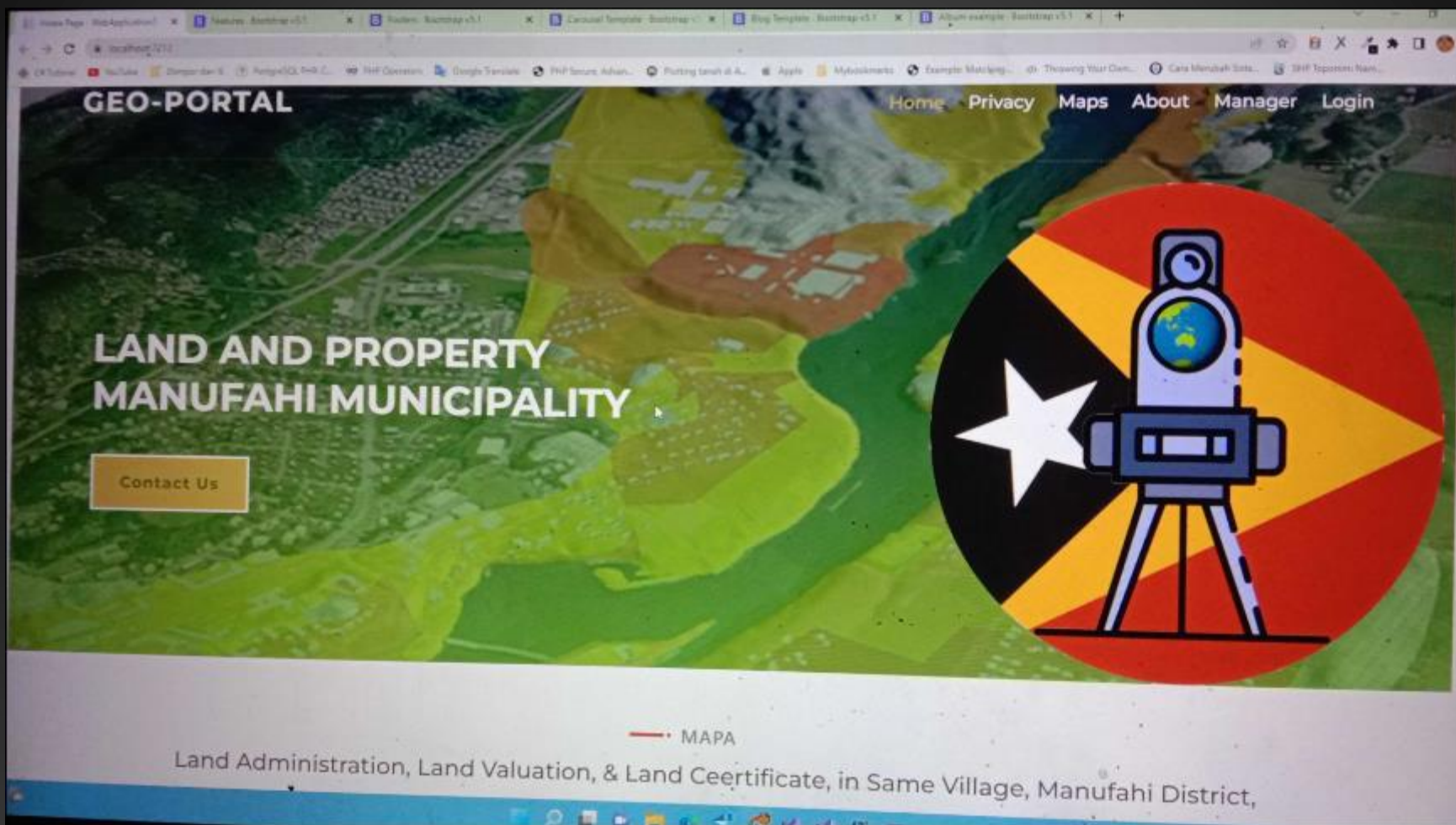
## 2. Land registration for Land ownership Sertificate (SNC) Will be launching on 28-nov-22



## 3. Terrestrial Border Demarcation

## 4. Geodetic Network Control Point (Order 4)

## 5. Land Rent information system in Local (Manufahi District Government / Under Costruction)





# Future Plan NSDI Projects

According to East Timor Strategic  
Development Plan 2011-2030



## TIMOR-LESTE STRATEGIC DEVELOPMENT PLAN 2011 - 2030

VERSION SUBMITTED TO THE NATIONAL PARLIAMENT



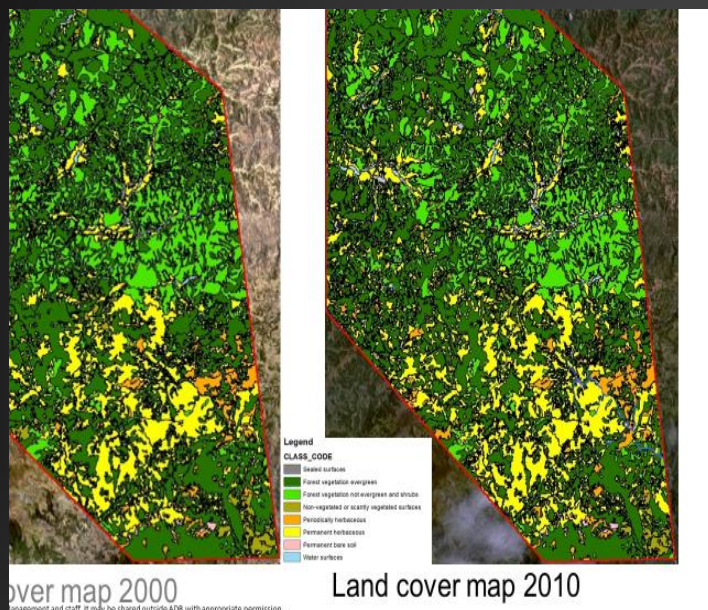
# Sort Term Project

1. Framework and policy for Geospatial Information data
2. Property Tax Management System

## Printing Kiosk & Mapping Modules Proposal



### 3. Artificial Intelligence to be implemented to identify and automatic land cover clasiffication for land use project & Smart City Project



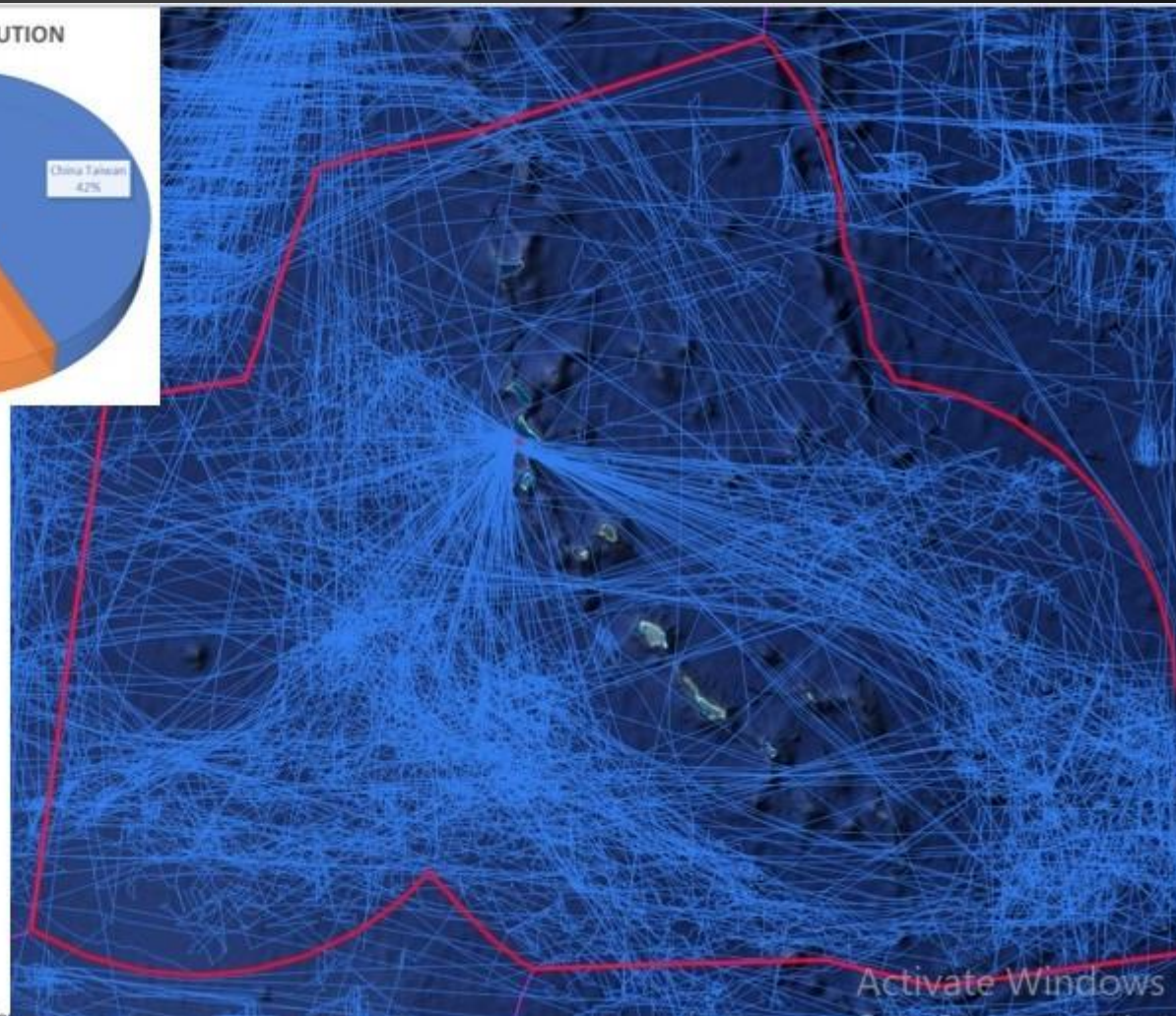
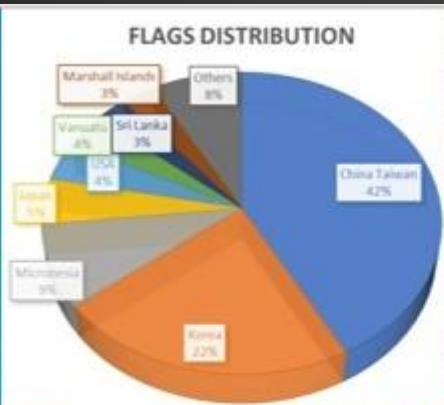


## 4. VMS (Vessel Management System) to be implemented to Illegal Unregulated & Unregistered Fishing.

### FISHING ACTIVITY

This country represents 42% of all vessels.

The south part of EEZ presents the most density.





# The Problems

1. Human resources
2. Survey Equipments and internet facilities
3. Geospatial Standarization and policy

## **Proposed project/Assistance from ADB/WB and others Developed Countries**

- 1. Capacity building on System Developer;**
- 2. Capacity building on National Spatial Data Infrastructure (NSDI) & BIG data;**
- 3. Assistance to the future plan project in spatial data infrastructure**
- 4. And so on**

A sunset scene over the ocean with mountains in the background. The sun is low on the horizon, casting a golden glow across the sky and reflecting on the water. The mountains are silhouetted against the bright sky. The text "THANK YOU" is overlaid in white, bold, sans-serif font.

**THANK YOU**

**OBRIGADO**