



五色漢江

The Story of the Hangang River Told through 5 Colors



"Namsan Mountain looks like a beautiful lotus / Hangang River is colored like stained grapes"
(華山插立玉芙蓉 / 漢江染出金葡萄)" –*Seo Geo-jeong Mokmyeoksanghwa* (木覓賞花) 中 –



Table of Contents

1. Current State of the Hangang River

2. Five Colors of the Hangang River (五色漢江)

- Blue (青色): HISTORY
- Green (綠色): ECOLOGY
- Red (赤色): CULTURE & TOURISM
- Purple (紫色): FESTIVAL & LEISURE
- Yellow (黃色): SAFETY & CLEANING

Permanent

Green

Passionate

Refined

Safe

3. Vision of the Hangang River

1. Current State of the Hangang River

Current State of the Hangang River – Overview 1

☝ The Hangang River is a Natural & cultural heritage that symbolizes our history and future.

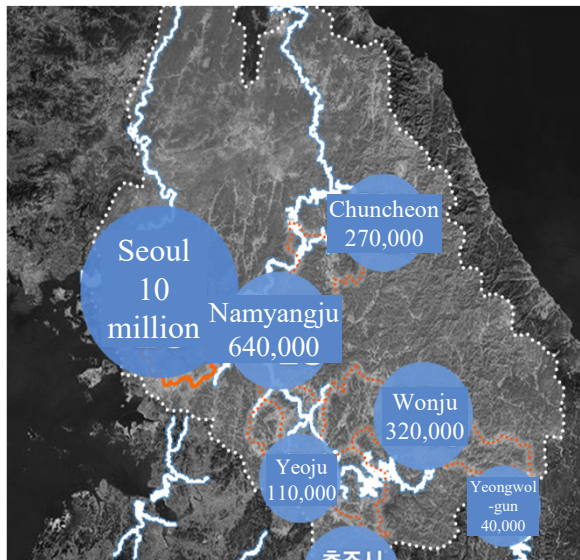
- Drainage area: 26,149 km²
- Drainage population: 26 million, ¼ of land area

☝ A symbolic space of not only Seoul's, but also Korea's modern history.

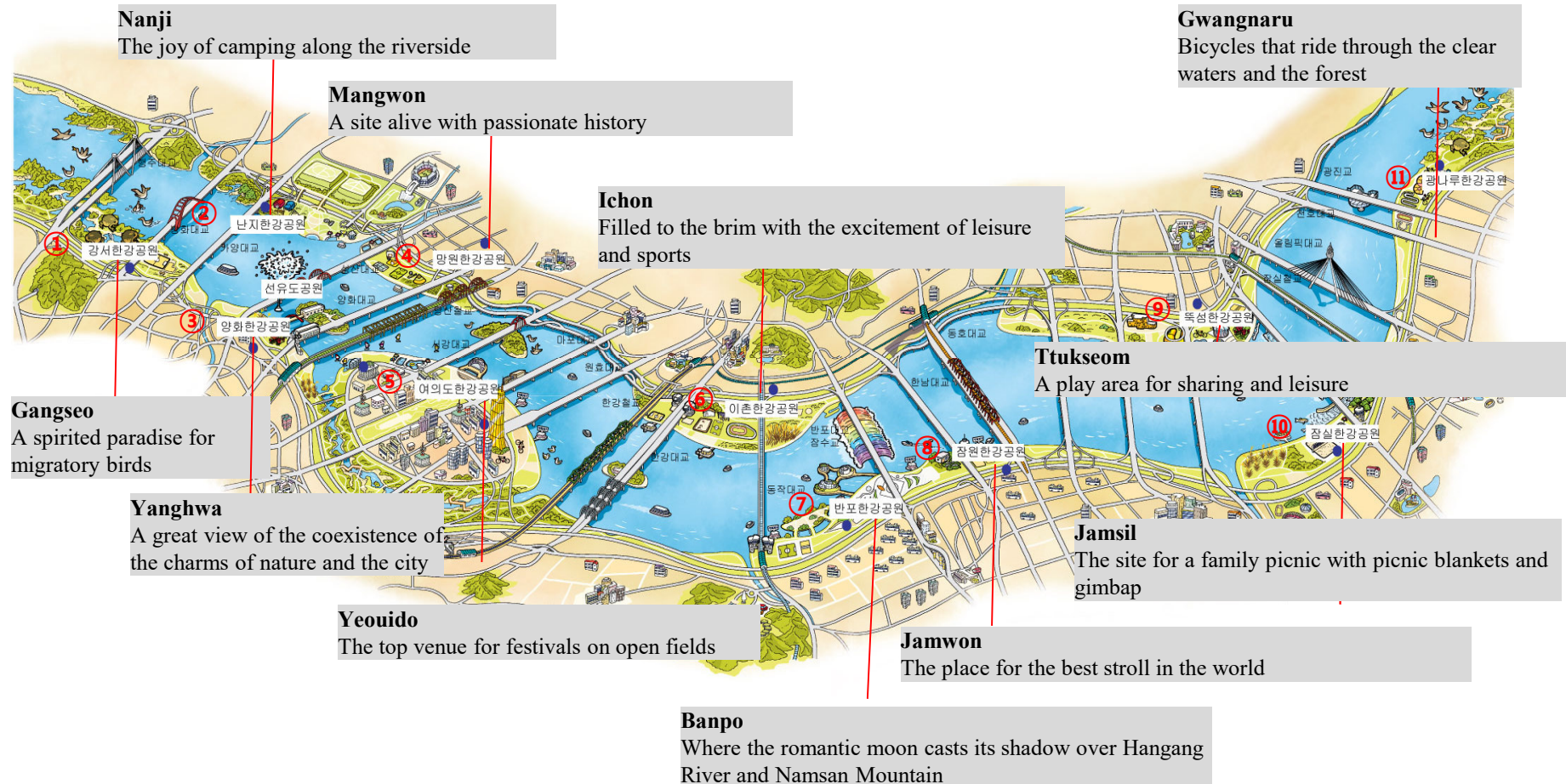
- Scar of the Korean War
- Miracle on the Hangang River
- Symbol of economic growth GDP USD 67 in 1945 → USD 31,349 in 2018

☝ A highly charming tourist resource and a everyday space for citizens.

- Seoul's landmark [2012 Survey on Landmarks of Seoul 1. Hangang River(37.9%), 2. Namsan Mountain(35.7%)]
- Total area of Hangang River: 39,847 km² (6.6% of Seoul)



Current State of the Hangang River – Overview 2

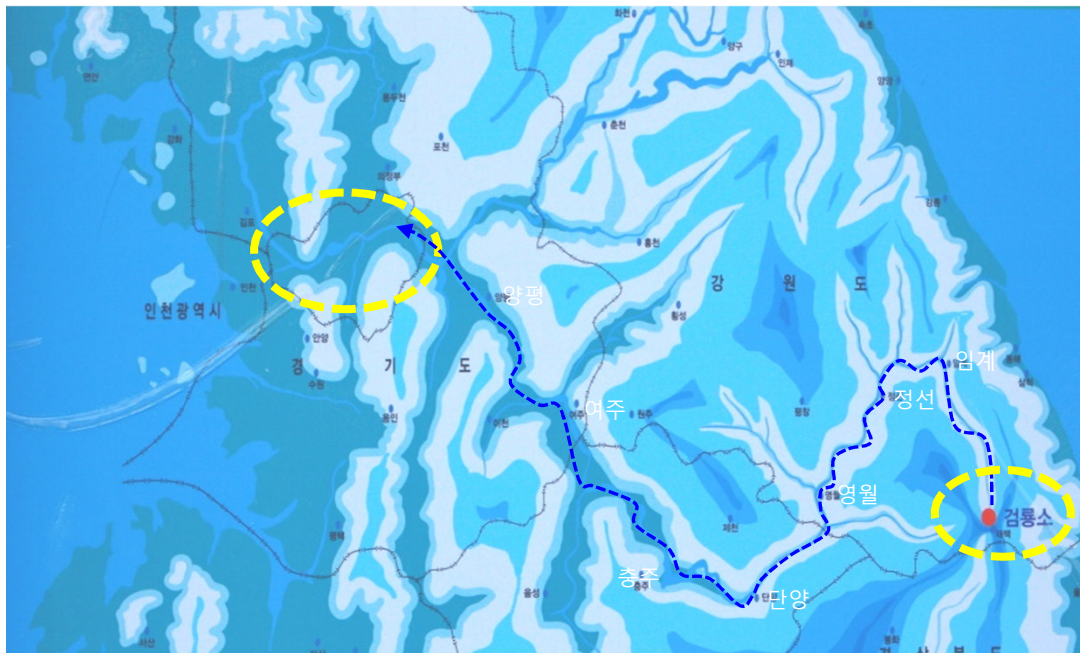


Current State of the Hangang River – Head of the Hangang River

- Head: Geomnyongso Spring, Taebaek, Gangwon-do (Daily river flow: 2,000 tons; maintains avg. of 9°C year-round)
- Total length: 497.5 km
- Flows through five cities and provinces
- Drainage area: 26,148 km²



Geomnyongso Spring



Current State of the Hangang River – The Hangang River of Seoul

Size

Length: 41.5 km, Area: 39.9 km² (about 6.6% of the administrative district)

Water: 30.8 km², Waterside: 9.1 km² (Gangbuk : 3.0 km², Gangnam : 6.1 km²)



Parks

11 parks (Gangbuk 4, Gangnam 7)

(Used by 70 million citizens, 930,000 foreign tourists [as of 2018])



Roads

Gangbyeonbuk-ro and Olympic-ro: 74 km

Bicycle path: 70 km (Gangnam: 41 km, Gangbuk: 29 km)



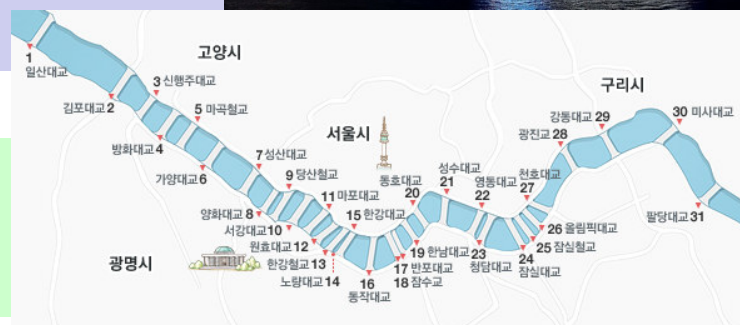
Ships/ Boats

735 vessels (excursion boats, water taxis, cleaning ships, etc.)

20 docks, waterfronts

Bridges

31 bridges (27 large bridges, 4 railroad bridges)
(26 within Seoul's administrative district)



2. 5 Colors of the Hangang River (五色漢江)

五色漢江

The Story of the Hangang River Told through 5 Colors

(靑史) HISTORY

Origin of Name

Hangang (漢江)

- ▶ Large and wide river filled with flowing waters
- ▶ Old name: Hangaram
 - Han (漢): Large, wide, full, galaxy
 - Garam: The river(“gang”)'s old name



Location of Waterfronts
= current Hangang Bridges

Remains of the Hangang River

Prehistoric Era (6000 BC)



Prehistoric Site in Amsa,
Gangdong-gu

Three Kingdoms Period (108-668 BC)



Mongchontoseong
Earthen Fortification
in Songpa-gu

Goryeo Dynasty (918-1392)



Shrine to King Gongmin
of the Goryeo Dynasty
in Mapo-gu

Joseon Dynasty

- Dynasty's capital and center of politics, economy (shipping tax), culture



Map of capital city in
early Joseon



Mapo Wharf, 1892



Restored cargo boat

War History of the Hangang River

The Three Kingdoms' fight over the Hangang River
(Goguryeo, Baekjae, and Silla's scramble for Hangang River)





Japanese invasions of Korea
and Hangang River

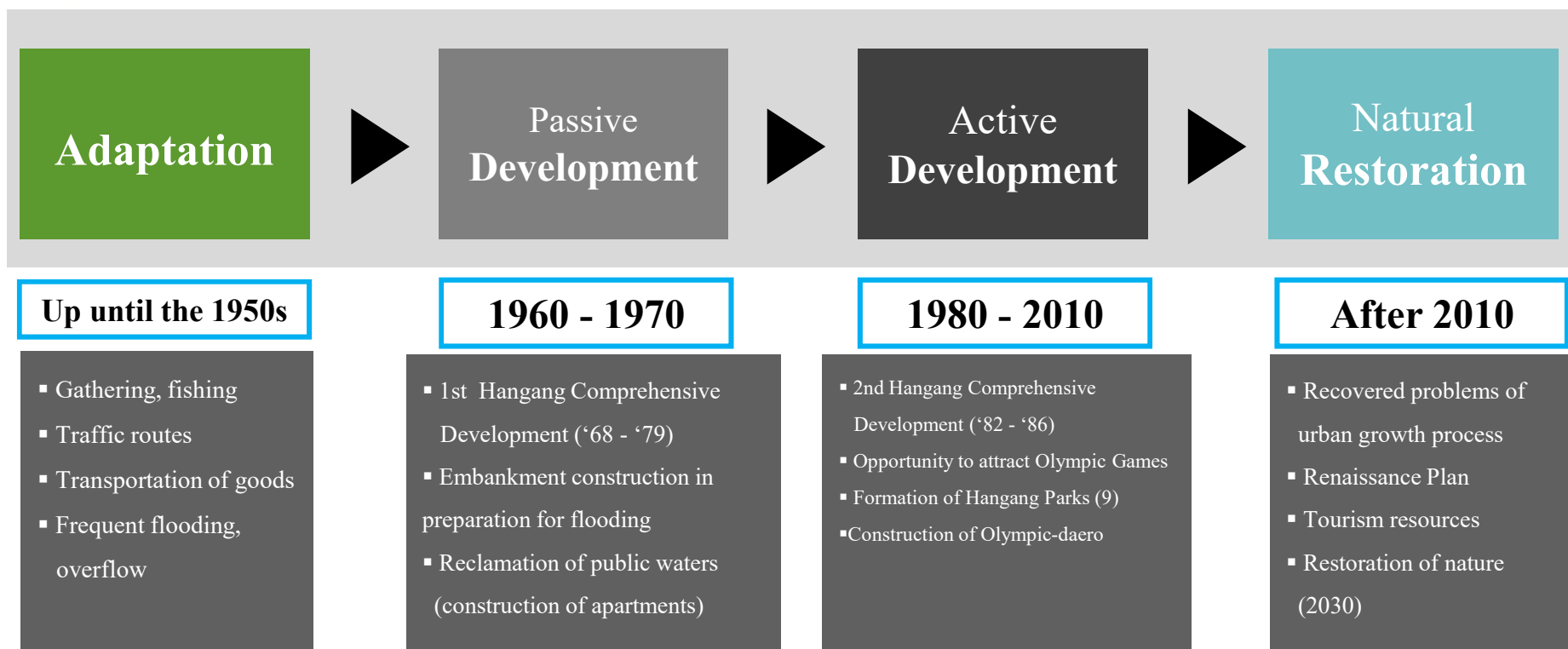


The Korean War and the
Hangang River

- Explosion of the Hangang Railroad Bridge, evacuation, Hangang River-crossing Operations



“Miracle” on the Hangnag River and the History of Growth



五色漢江

The Story of the Hangang River Told through 5 Colors

ECOLOGY



Ecological Parks

- Ecological Parks: 5 (Gangseo Marsh, Nanji Ecology Boggy Ground, Yeouido, Saetgang, Amsa, Godeok Waterfront)





Bamseom Islets (Ramsar Wetlands)

Bamseom Islets (27 km² / 1.2 km, 0.4 ha annual increase)

17.73ha ('85) → 24.9ha ('02)

- Location : Yeongdeungpo-gu (upper Bamseom Islet)
/ Mapo-gu (lower Bamseom Islet)




Designated Ramsar Wetlands (2012)





Jamsil Fish Passage

Passageway for fish between the upper and lower streams
of the Hangang River (ecological observation)





Cultivating the Hangang Forest

Result of 2013-2018 citizen tree planting



131,740 trees
planted



16,380 participants
(18 groups/134 events)

2019 Citizen Tree-Planting Plan

Period January – November, 2019

Planting Plan 84,000 trees (5,000 forest trees, 79,000 shrubs)

Creation Project of Nanji Forest For Use

Location Nanji Hangang Park (near the baseball station)

Creation Project of Banpo Buffer Forest, Forest For Use

Location Banpo Hangang Park (in front of Sevitseom Island)

Creation Project of Yanghwa Buffer Forest

Location Yanghwa Hangang Park (near Seonyugyo Bridge)

Creation Project of Gwangnaru Bicycle Path Forest For Use

Location Gwangnaru Hangang Park (Gwangjingyo Bridge-Seoul border)

Creation Project of Ichon Buffer Forest

Location Ichon Hangang Park (near Dongjakdaegyo Bridge)

Creation of Cottonwood Path

Location Ichon-Mangwon Hangang Park

Citizen-participatory tree planting (Since 2013)



Yeouido Buffer Forest



Jamsil Ecological Forest




Jamwon Healing Forest



Cottonwood 100-ri Path



Four Seasons of Hangang River



Spring at the Hangang River
(Yanghwa Hangang Park)



Summer at the Hangang River
(Ttukseom Hangang Park)



Autumn at the Hangang River
(Banpo Hangang Park, Seoraeseom Island)



Winter at the Hangang River
(Gangseo Hangang Park)

五色漢江

The Story of the Hangang River Told through 5 Colors

CULTURE & TOURISM

Sevitseom Island

[Convention] The world's first man-made floating island





Moonlight Rainbow Fountain

[Tourism Resource] The world's longest bridge fountain stretching 1,140 m in length
(registered in the Guinness World Records)





Floating Stage

[Performance] World's first opening-closing, dome-type water stage



Observation Culture Complex “J-Bug”

[Cultural Rest Area] Landmark in the Ttukseom Hangang Park that resembles an inchworm



Riverview 8th Avenue (Gwangjingyo Bridge)

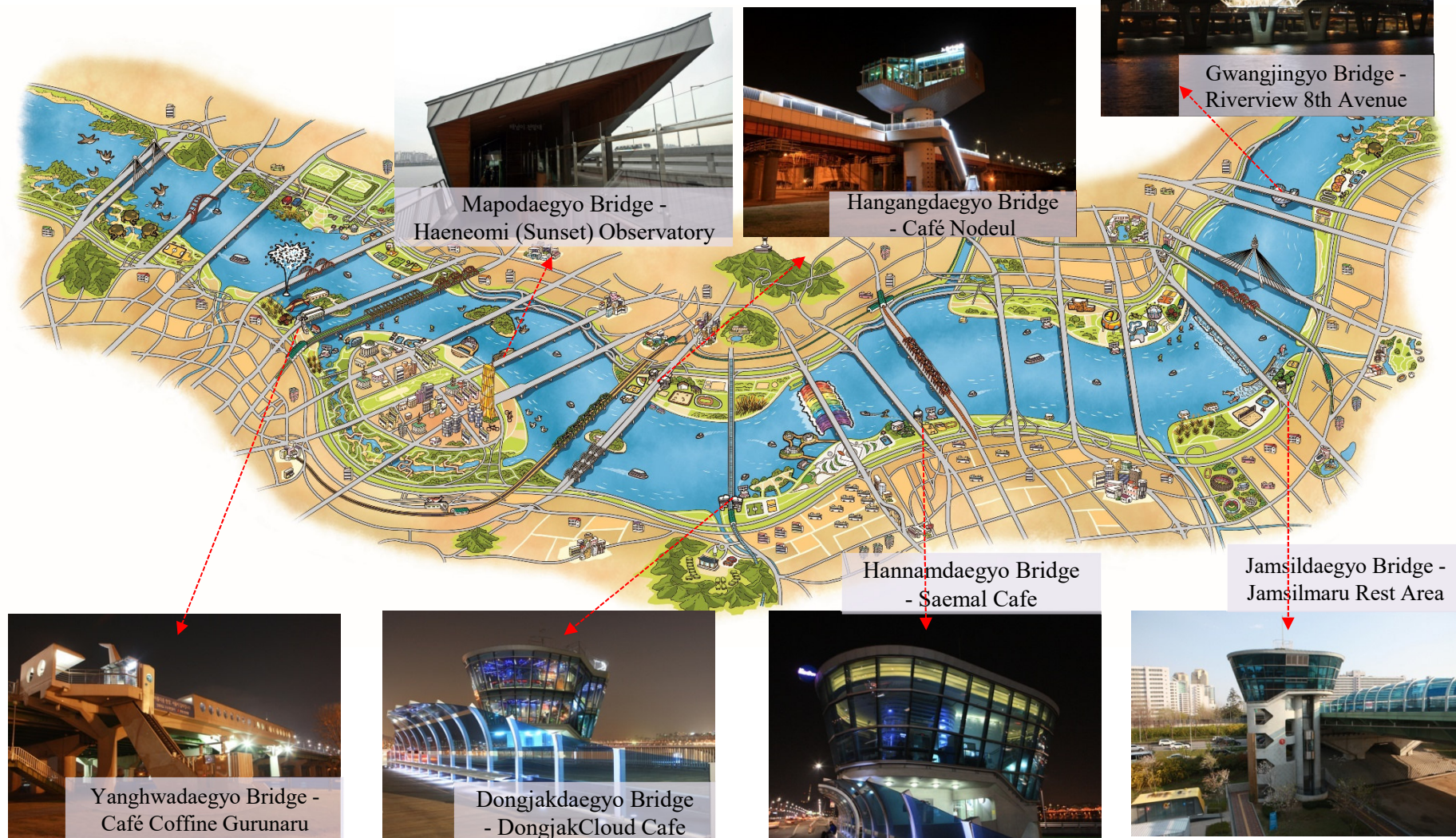
[Exhibition/Performance] The nation's only complex cultural space located under a bridge



(Filming of "Iris")

☞ Cafes and Rest Areas with a View of the Hangang River


[Observation Deck] 7 cafes on 4 bridges, 3 rest areas on 3 bridges





The Little Mermaid

[Storytelling] Cultural exchange with Copenhagen (Yeouido Hangang Park)



Maker Edvard Eriksen, wife Eline Eriksen (actual model for the mermaid's body)

Made to be **80% of the size of the original** statue located in Copenhagen, the home won of copyright holder Edvard Eriksen.

*Height including pedestal rock: 150 cm, weight 150 kg



<Photo=Seoul City>



Hangang Art Park


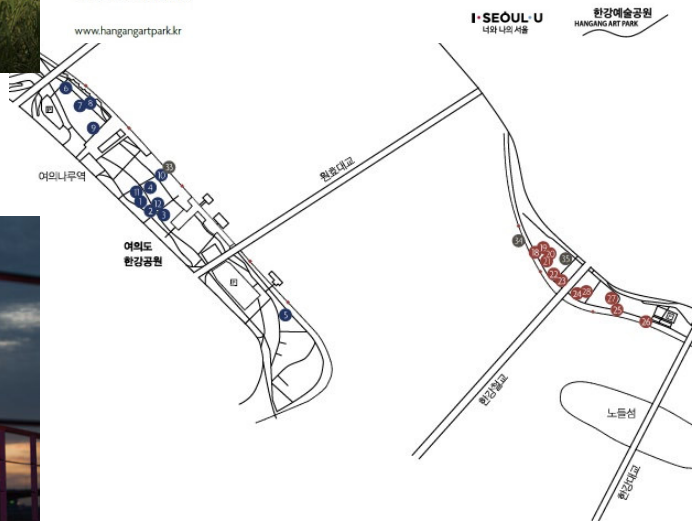


Hangang_ Art in the Flow

한강예술공원

2018. 08.25
이촌/여의도 한강공원

www.hangangartpark.kr



flow 1

- 1 호른_최재혁
- 2 무제(두사람)_함영훈
- 3 도깨비 스물_김지윤
- 4 한강어선 이야기 해나_박수정
- 5 한강어선 이야기 셋_박수정
- 6 어이갸_강승현, 박태형
- 7 여행자 정원_유화수
- 8 동지_구성희
- 9 뉴스트릭쳐-한강_권오상
- 10 그물망 섬터_산업예비군
- 11 씨름_김민예
- 12 한강모임파빌리온_송지연

flow 2

- 13 스크롤-호르는 이야기_모토엘라스트리코
- 14 바람의 집_조재영
- 15 뿌리번지_이용주
- 16 비 오는 햇살_이반 나바로
- 17 발 두지개_허수빈

[Tourism Resource] Yeouido, Ichon

flow 3

- 18 링크 행진과 노랑 거대 달팽이_크래킹 아트
- 19 사색적 하공_박기현
- 20 플라밍고_이동현
- 21 물레이스케이프_와이크레프트보츠
- 22 한강나루-PH_신치현
- 23 복국굴_지용호
- 24 미루나무들_정아삭
- 25 감각의 종족_땃을
- 26 버티컬호라이즌_한경우
- 27 상상(想相)_행복재
- 28 잠 앤 고_최민권
- 29 생츠퍼티_강명범
- 30 과거가 밑지도 모르는 이야기_레이트월
- 31 타임라인_빅토린 툴러
- 32 어벤선 리처드 휴먼 ***

flow 4

- 33 눈부신 위장술_최성균
- 34 리버파빌리온-온더리버_루크제탈 / 에이치엘디
- 35 공작공간_부지현
- 36 만선-용어, 나현, 부지현
- 37 강변호 상강기_나현





Seoul Battleship Park



[Tourism Resource] 3 warships on display

Opened: November 22, 2017

Visitors: 217,351 (as of 2018)





Hangang History Tour

I-SEOUL-U



2019

Hangang History Tour

The Story of Hangang Told by A Historical Commentator



Discovering the Hidden History and Culture of the Hangang River

12 walking courses

Gwangnaru-gil • Dongjakjin-gil • Yeouninaru-gil • Seogangnaru-gil • Seonyudo-gil • Gongamnaru-gil • Gyeongjae Jeongseon-gil • Nanjikkotseom-gil

Inquiries: Hangang Story Tour Office, 070-4290-6967
Website: <http://visit-hangang.seoul.kr/>

[Tourism Resource] 12 walking courses (Since 2012)

2019

Hangang History Tour Map



五色漢江

The Story of the Hangang River Told through 5 Colors

FESTIVAL & LEISURE



Year-Round Cultural Events of Hangang Parks


Date	Event	Location	Details
May, October	Hangang Seoraeseom Canola Festival	Banpo Hangang Park	Photo zones for the enjoyment of flowers, small-scale performances, experience events, etc.
July-August	Hangang Summer Festival	Hangang Park	80 culture and art programs including Film screenings, pre-festival performances, Paper Boat Race, Under the Bridge Film Festival
September	Hangang Paper Plane Festival	Yeouido Hangang Park	Paper plane-flying experience, aviation program, performances, etc.
April-October	NupCon Concert at the Yeouido Floating Stage watched while lying down	Yeouido Hangang Park	Jazz•indie bands•Gugak, etc., popular culture performances, rental for performances, etc.
April-October	Riverview 8th Avenue (Gwangjingyo Bridge) Cultural Programs	Gwangnaru Hangang Park	Permanent exhibitions, small-scale performances, rental for performances, busking, etc.
April-October	Hangang busking	1 Hangang Parks	Support for free street performances, monthly collaboration performances, festival operation, etc.



Hangang Summer Festival

Hangang River's Representative Festival: Every year from July-August (1 month)

2013




Let's go enjoy our summer vacation at the Hangang

37 days

28

Total visitors
(9,443,000)

2014



Dream at Hangang and Play on the Riverside

37 days

37

Total visitors
(9,632,000)

2015



Let's enjoy summer vacation at Hangang

38 days

65

Total visitors
(10,824,000)

2016



Hangang is the vacation spot

38 days

83

Total visitors
(11,706,000)

2017



31 days

80

Total visitors
(11,507,000)

2018



Total visitors
(9,915,000)

Hangang Water Activities



6 swimming pools
at the Hangang
Parks

Ttukseom, Yeouido,
Gwangnaru, Mangwon,
Jamsil, Jamwon Hangang Parks

2 wading pools at the
Hangang Parks

Nanji, Yanghwa
Hangang Parks



Rafting



Water skiing



Windsurfing

Bicycle Heaven, Hangang River

Safe Hangang bicycle paths separate from trails

- 01 **"New Start"
Course with
the citizens**
 - Nanji Hangang Park – Mangwon Hangang Park (Northwestern end of the Hangang River)
 - Length: About 9 km

- 02 **Healing Forest
Course beyond
the ferry**
 - Ichon Hangang Park – Ttukseom Hangang Park (Northeastern end of the Hangang River)
 - Length: About 10 km

- 03 **Natural Fairy
Tale Course that
changes every
season**
 - Gangseo Hangang Park – Yanghwa Hangang park (Southwestern end of the Hangang River)
 - Length: About 10 km

- 04 **Colorful
Assorted Gift
Course**
 - Yeouido Hangang Park – Banpo Yanghwa Hangang Park (Southwestern end of the Hangang River)
 - Length: About 10 km

- 05 **Cheonggyecheon
Course – time travel
along the water**
 - Jamsil Hangang Park – Jamwon Hangang Park (Southeastern end of the Hangang River)
 - Length: About 11 km

- 06 **Sweet and smooth
Honey Silk Road
Course**
 - Ttukseom Hangang Park – Cheonggyecheon Stream (Connects Seoul's major stream with the Hangang River)
 - Length: About 10 km

- 07 **Willow Picnic
Course**
 - Gwangnaru Hangang Park – Amsa Ecological Park (Seoul's border at northeastern end of the Hangang River)
 - Length: About 10 km



Major Leisure Facilities

Nanji Camping Site, the only city camping ground at the Hangang River for the enjoyment of camping and cooking



Ttukseom X-Game Field




Ttukseom Climbing Wall

五色漢江

The Story of the Hangang River Told through 5 Colors

SAFETY & CLEANING

Improvements in Cleaning the Hangang Parks (Making Clean Hangang Parks)




Number of visitors doubled in the past 10 years
→ 12% increase in waste production


Clean-Up Garbage
Bag Guidelines, Real-
name-signed System



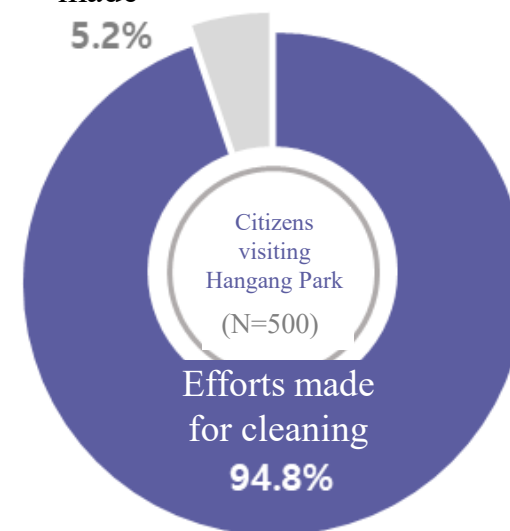
Designated approved
areas for shade
canopies



Publicity campaigns
(plogging)



No efforts
made
5.2%



Citizens show 94.8% satisfaction rate after enforcement of improvement measures

2030 Hangang River Nature Restoration

2030 Hangang Nature Restoration Project

3 Strategies



Improved ecological environment



Restoration of clean waters



Eco-friendly use

9 Policies



Creation of Hangang Foresta



Restoration of habitats



Connection of disconnected ecological axis



Restoration of river waters



Restoration of natural waterfronts



Improved water quality of Hangang River



Historical & cultural viewing, and experiences



Park use & management



Construction of basis for citizen-oriented river management

Natural Waterfront Restoration Project

Restoration of natural waterfronts through natural shores with removal of heavy concrete

Short-term results



Midway plan

•Ichon Hangang Park

3.4 km, Dongjakdaegyo Bridge – northern Wonhyodaegyo Bridge



- 8 ecological forests & forests for use 2.9k m, non-enforced section of mid-way plan
- 3 sites including Jamsil Hangang Park 4.8 km

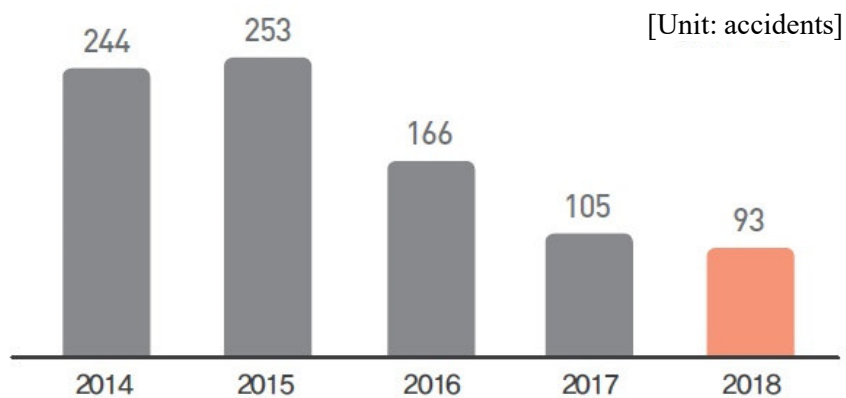


❖ Safety Culture Campaign and Facility Improvement



Colored pedestrian paths

Bicycle accidents each year



Improved visibility

Improved Accessibility

Current state of underpasses and elevators

Under
passes **56 places**

Pedestrian
overpasses **13**

Elevators **35 in
23 places**



Pungnapdoseong Underpass



Naruteo-gil Underpass



Jamsil Underpass




Jamsil-Naru Underpass

3. Vision of the Hangang River

Hangang River 2018

Number of people who visited Hangang Park in 2018

Total **Locals** **Foreigners**
70,051,215 **925,683**



Hangang Park Facilities

Accessible facilities 6 types in 241 places	Accommodation facilities 10 types in 4,625 places	Other cultural facilities 6 types in 27 places	Sports facilities 21 types in 266 areas	Other facilities (lighting, safety signs, etc.) 14 types in 15,120 places
--	--	---	--	--



HANGANG VISION

Hangang Parks where citizens are
satisfied and happy

Project 1

**Healthy
Hangang**

Natural restoration,
improved water quality,
creation of ecological
environments

Project 2

**Happy
Hangang**

Improvement of tourism
resources and revitalization
of cultural programs

Project 3

**Safe
Hangang**

Strengthened safety
management and response
to disasters



HANGANGPARK Hangang Park

Thank you.

